


Give All Information Completely
Make Required Affidavit
Mail or Deliver Report to:
Conservation Division
State Corporation Commission
800 Bitting Building
Wichita, Kansas

WELL PLUGGING RECORD



Locate well correctly on above
Section Plat

Trego County. Sec. 25 Twp. 13 Rge. 22 (E) W (W)
Location as "NE/CNW/SW" or footage from lines SW SW NE
Lease Owner Trans Era Petroleum, Inc.
Lease Name Lindsay Well No. 1
Office Address Russell, Kansas
Character of Well (completed as Oil, Gas or Dry Hole) Dry Hole
Date well completed 10/7/53 19__
Application for plugging filed 10/5/53 19__
Application for plugging approved 10/5/53 19__
Plugging commenced 10/6/53 19__
Plugging completed 10/6/53 19__
Reason for abandonment of well or producing formation Dry Hole

If a producing well is abandoned, date of last production 19__
Was permission obtained from the Conservation Division or its agents before plugging was commenced? Yes

Name of Conservation Agent who supervised plugging of this well Eldon Petty
Producing formation _____ Depth to top _____ Bottom _____ Total Depth of Well 4302 Feet
Show depth and thickness of all water, oil and gas formations.

OIL, GAS OR WATER RECORDS

CASING RECORD

FORMATION	CONTENT	FROM	TO	SIZE	PUT IN	PULLED OUT
				8 5/8"	208'	None

Describe in detail the manner in which the well was plugged, indicating where the mud fluid was placed and the method or methods used in introducing it into the hole. If cement or other plugs were used, state the character of same and depth placed, from _____ feet to _____ feet for each plug set.

PLUGGING RECORD

Finished laying down drill pipe. Filled hole with heavy mud to 190', set wooden plug, mixed and ran 15 sacks of cement and 1/2 sack of hulls. Filled hole with mud to 40', set plug with 1/2 sack of hulls and 10 sacks of cement.

(If additional description is necessary, use BACK of this sheet)

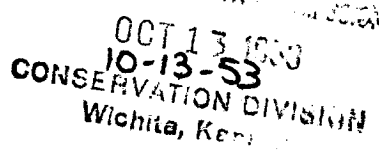


Name of Plugging Contractor _____
Address _____

STATE OF KANSAS, COUNTY OF RUSSELL, ss.
H. R. Michaelis (employee of owner) or (owner or operator) of the above-described well, being first duly sworn on oath, says: That I have knowledge of the facts, statements, and matters herein contained and the log of the above-described well as filed and that the same are true and correct. So help me God

(Signature) H. R. Michaelis
Russell, Kansas
(Address)

SUBSCRIBED AND SWORN to before me this 9th day of October, 19 53

Margie Cooper
Notary Public.



15-8195-00052-00-00

Trans Era Petroleum, Inc.
Lindsay #1

SW SW NE 25-13-22
Trego County, Ks.

Total Depth: 4302'
Comm. 9/21/53
Comp. 10/7/53

Casing

3 5/8" Set C 203'

Cement

135 sacks of Lehigh

Formation	Depth
Surface soil-sand	50
Clay-sand	180
Shale	209
Shale-shells	670
Shale	1060
Shale-shells	1175
Shale-red bed	1275
Sand	1430
Sand-red bed	1550
Red bed	1675
Red bed-shales	1765
Anhydrite	1320
Shale	2355
Shale-lime	2830
Lime	2900
Shale-lime	3550
Lime	4071
Chert	4093
Lime-chert	4123
Lime	4145
Lime-shale-sand	4161
Lime-chert	4204
Chert	4264
Arbuckle	4302'

STATE OF KANSAS)
) ss
RUSSELL COUNTY)

I hereby certify that the above information is true and correct to the best of my knowledge.

Lora Betz

Subscribed and sworn to before me this 9th day of October, 1953.



Marge Cooper
Notary Public

STATE OF

OCT 11 1953

CONSERVATION DIVISION
Wichita, Kansas

My commission expires: 1-30-57.

PLUGGING
FILE SEC 25 T 13 R 22 W
BOOK PAGE 134 LINE 43