

15-195-20583-00-00

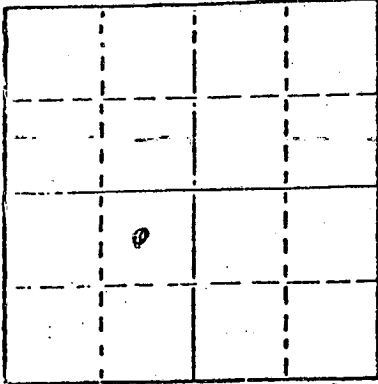
STATE OF KANSAS
STATE CORPORATION COMMISSION

WELL PLUGGING RECORD

Give All Information Completely
Make Required Affidavit
Mail or Deliver Report to
Conservation Division
State Corporation Comm.
245 North Water
Wichita, KS 67202

Trego County, Sec. 6 Twp. 13S Rge. 25 E/W
Location as "NE/CNW/SW" or footage from lines

Lease Owner Gulf Energy and Minerals Company - U.S.
Lease Name Edna Ziegler Well No. #1-6
Office Address 800 Three Twenty Four Building, 324 N. Robinson, Okla. City, Okla. 73102
Character of Well (Completed as Oil, Gas or Dry Hole)



Locate well correctly on above Section Plat

C NE SW
Dry Hole
Date Well completed 10-25-76 19
Application for plugging filed 10-24-76 19
Application for plugging approved 10-24-76 19
Plugging commenced 10-24-76 19
Plugging completed 10-25-76 19
Reason for abandonment of well or producing formation
Commercial quantities of oil not found.
If a producing well is abandoned, date of last production 19

Was permission obtained from the Conservation Division or its agents before plugging was commenced? Yes

Name of Conservation Agent who supervised plugging of this well Duane Rankin, Gt. Bend, Ks
Producing formation _____ Depth to top _____ Bottom _____ Total Depth of Well 4520'
Show depth and thickness of all water, oil and gas formations.

OIL, GAS OR WATER RECORDS

CASING RECORD

FORMATION	CONTENT	FROM	TO	SIZE	PUT IN	PULLED OUT
				8 5/8"	646'	None

Describe in-detail the manner in which the well was plugged, indicating where the mud fluid was placed and the method or methods used in introducing it into the hold. If cement or other plugs were used, state the character of same and depth placed, from _____ feet to _____ feet for each plug set.

RECEIVED
STATE CORPORATION COMMISSION
NOV 29 1976
11-29-1976
CONSERVATION DIVISION
Wichita, Kansas

Plug @ 2176' w/50 sx.
Plug @ 1118' w/70 sx.
Plug @ 640' w/40 sx.
Plug @ 40' w/10 sx.
2 sx. Rat Hole

(If additional description is necessary, use BACK of this sheet)

Name of Plugging Contractor Rains & Williamson Oil Co., Inc.

STATE OF Kansas COUNTY OF Sedgwick, ss.
Wilson Rains, President of Rains & Williamson Oil Co., Inc. (owner or operator) of the above-described well, being first duly sworn on oath, says: That I have knowledge of the facts, statements, and matters herein contained and the log of the above-described well as filed and that the same are true and correct. So help me God.

(Signature) Wilson Rains
435 Page Court, 220 W. Douglas, Wichita, KS.
(Address)

SUBSCRIBED AND SWORN TO before me this 26 day of October, 1976



My commission expires 10-4-79
Juanita M. Green Notary Public.

WELL LOG

15-195-20383-00-00

COMPANY Gulf Energy and Minerals Company - U.S. Sec. 6 T. 13S R. 25W

LOC. C NE SW

FARM Edna Ziegler NO. #1-6


RIG. NO. #2

TOTAL DEPTH 4520'

COMM. 10-13-76

COMP. 10-25-76

COUNTY Trego KANSAS



CONTRACTOR Rains & Williamson Oil Co., Inc.

CASING

30	10	
15	8	5/8" @ 646' w/290 sx. 60/40 pos. 3% cc. ELEVATION
12	6	2% gel. and 100 sx. Class A, 3% cc.
13	5	

PRODUCTION D&A

FIGURES INDICATE BOTTOM OF FORMATIONS

Sand & Shale	335
Shale	1630
Sand	1836
Shale	2981
Shale & Lime	3940
Lime	4520
<u>ROTARY TOTAL DEPTH</u>	<u>4520</u>

RECEIVED STATE CONSERVATION COMMISSION


NOV 29 1976
11-29-1976
CONSERVATION DIVISION
Wichita, Kansas

State of Kansas
County of Sedgwick ss:

I, Wilson Rains, President of the Rains & Williamson Oil Co., Inc. Company

upon oath state that the above and foregoing is a true and correct copy of the log of the Edna Ziegler #1-6 well.

Wilson Rains
Wilson Rains



Subscribed and sworn to before me this 26 day of October 1976

My Commission Expires: 10-4-79

Juanita M. Green
NOTARY PUBLIC
Juanita M. Green