


Give All Information Completely
Make Required Affidavit
Mail or Deliver Report to:
Conservation Division
State Corporation Commission
211 No. Broadway
Wichita, Kansas

WELL PLUGGING RECORD

Trego County, Sec. 23 Twp. 13S Rge. (E) 25 (W)

Location as "NE/CNW/SW" or footage from lines SW NW
Lease Owner Murfin Drilling Company, et al
Lease Name FLAGLER Well No. 1
Office Address 617 Union Center - Wichita, Kansas
Character of Well (completed as Oil, Gas or Dry Hole) Dry Hole
Date well completed 9-6-65 19
Application for plugging filed 9-6-65 19
Application for plugging approved 9-6-65 19
Plugging commenced 9-6-65 19
Plugging completed 9-6-65 19
Reason for abandonment of well or producing formation Dry Hole

NORTH



Locate well correctly on above
Section Plat

If a producing well is abandoned, date of last production 19
Was permission obtained from the Conservation Division or its agents before plugging was commenced? yes

Name of Conservation Agent who supervised plugging of this well Mr. Nichols, Morland, Kansas
Producing formation Depth to top Bottom Total Depth of Well 4371 Feet
Show depth and thickness of all water, oil and gas formations.

OIL, GAS OR WATER RECORDS

CASING RECORD

FORMATION	CONTENT	FROM	TO	SIZE	PUT IN	PULLED OUT

Describe in detail the manner in which the well was plugged, indicating where the mud fluid was placed and the method or methods used in introducing it into the hole. If cement or other plugs were used, state the character of same and depth placed, from feet to feet for each plug set.

Set 1st plug @ 540' w/20 sacks cement
Set 2nd plug @ 150' w/20 sacks cement, 1/2 sack hulls
Set 3rd plug @ 40' w/10 sacks cement, 1/2 sack hulls

RECEIVED
STATE CORPORATION COMMISSION

OCT 5 1965
10-05 1965
CONSERVATION DIVISION
Wichita, Kansas

(If additional description is necessary, use BACK of this sheet)
Name of Plugging Contractor Murfin Drilling Company
Address 617 Union Center - Wichita, Kansas

STATE OF KANSAS, COUNTY OF SEDGWICK, ss.
C. Robert Buford (employee of owner) or (owner or operator) of the above-described well, being first duly sworn on oath, says: That I have knowledge of the facts, statements, and matters herein contained and the log of the above-described well as filed and that the same are true and correct. So help me God.

(Signature) MURFIN DRILLING COMPANY
By: C. Robert Buford (Address)

SUBSCRIBED AND SWORN to before me this 4th day of October, 1965
ADELA MIZENER, Notary Public
My Commission expires November 5, 1966



Notary Public.

15-195-30095-00-00

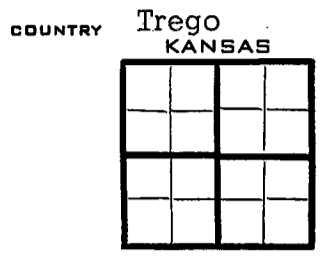
WELL LOG

COMPANY Murfin Drilling Company, et al

SEC. 23 T. 13S R. 25W
LOC. SW NW

FARM FLAGLER NO. 1

RIG. NO. 16
TOTAL DEPTH 4371



COMM. 8-17-65 COMP. 9-6-65

SHOT OR TREATED
CONTRACTOR Murfin Drilling Company
ISSUED

CASINO

20	10
15	8 5/8" 128' w/125 sacks
12	6
13	5

ELEVATION 2457 KB

PRODUCTION D&A

FIGURES INDICATE BOTTOM OF FORMATIONS

- 128 Blue Shale
- 1155 Shale
- 1503 Shale & Red Bed
- 1740 Sand
- 1785 Shale
- 2030 Sand & Shale
- 2425 Shale & Sand
- 2557 Shale & Gyp. Stringers
- 2590 Anhydrite
- 2758 Gyp., Shale & Sand
- 3270 Lime & Shale
- 3397 Shale & Lime
- 3770 Lime & Shale
- 4370 Lime
- 4371 Miss. Lime
- 4371 RTD

RECEIVED
STATE CORPORATION COMMISSION
OCT 5 1965
10-05-1965
CONSERVATION DIVISION
Wichita, Kansas

State of KANSAS
County of SEDGWICK } ss:


I, C. Robert Buford of the Murfin Drilling Company

upon oath state that the above and foregoing is a true and correct copy of the log of the FLAGLER #1 well.

MURFIN DRILLING COMPANY

By: C. Robert Buford
C. Robert Buford

Subscribed and sworn to before me this 4th day of October 19 65



ADELA MIZENER, Notary Public
My commission expires November 5, 1966

Adela Mizener
NOTARY PUBLIC