

15-195-20215-00-00

STATE OF KANSAS  
STATE CORPORATION COMMISSION


Give All Information Completely  
Make Required Affidavit  
Mail or Deliver Report to:  
Conservation Division  
State Corporation Commission  
212 No. Market  
Wichita, Kansas

WELL PLUGGING RECORD

Trego County, Sec. 35 Twp. 13S Rge. 22W (E) (W)

Location as "NE/CNW%SW%" or footage from lines App. C SE SW  
Lease Owner Donald C. Slawson  
Lease Name Nelson 'O'  
Office Address Suite 408 One Twenty Building-Wichita, Kansas 67202  
Character of Well (completed as Oil, Gas or Dry Hole) Dry Hole  
Date well completed April 19, 1972  
Application for plugging filed April 19, 1972  
Application for plugging approved April 19, 1972  
Plugging commenced April 19, 1972  
Plugging completed April 19, 1972  
Reason for abandonment of well or producing formation Dry Hole

NORTH



Locate well correctly on above Section Plat

If a producing well is abandoned, date of last production 19  
Was permission obtained from the Conservation Division or its agents before plugging was commenced? Yes

Name of Conservation Agent who supervised plugging of this well W. L. Nichols - Box 157 - Morland, Kansas  
Producing formation Depth to top Bottom Total Depth of Well 4332 Feet  
Show depth and thickness of all water, oil and gas formations.

OIL, GAS OR WATER RECORDS

CASING RECORD

FORMATION	CONTENT	FROM	TO	SIZE	PUT IN	PULLED OUT
		0	330'	8 5/8"	X	

Describe in detail the manner in which the well was plugged, indicating where the mud fluid was placed and the method or methods used in introducing it into the hole. If cement or other plugs were used, state the character of same and depth placed, from feet to feet for each plug set.

Mud to 875'; set plug; 110 sx cement  
Mud to 340'; set plug; 30 sx cement  
Set plug @ 40'; 3 sx hulls, 10 sx cement

Job completed at 6:30 a.m. April 19, 1972


RECEIVED  
STATE CORPORATION COMMISSION  
MAY 1 - 1972  
CONSERVATION DIVISION  
Wichita, Kansas

(If additional description is necessary, use BACK of this sheet)

Name of Plugging Contractor Slawson Drilling Company, Inc.  
Address Suite 408 One Twenty Building - Wichita, Kansas 67202

STATE OF KANSAS, COUNTY OF SEDGWICK, ss.  
MAXINE V. STARR (employee of owner) or (owner or operator) of the above-described well, being first duly sworn on oath, says: That I have knowledge of the facts, statements, and matters herein contained and the log of the above described well filed and that the same are true and correct. So help me God.

(Signature) Maxine V. Starr  
408 One Twenty Building-Wichita, Kansas 67202  
(Address)



Subscribed and sworn to before me this 28th day of April, 1972  
Linda R. Mitchell  
Notary Public.

My commission expires May 15, 1975

WELL LOG

Company: Donald C. Slawson  
 Suite 408 One Twenty Building  
 Wichita, Kansas 67202

Lease: Nelson 'O' #1  
 App. C SE SW, Sec. 35-13-22W  
 Trego County, Kansas

Total Depth: 4332' Elevation: 2350 K.B.

Contractor: Slawson Drilling Company, Inc.

Commenced: April 11, 1972

Completed: April 19, 1972

Casing: 8 5/8" at 330' with 225 sx cement

0-46	Surface Hole
46-1763	Shale & Shells
1763-1808	Anhydrite
1808-2328	Shale & Shells
2328-2517	Shale & Lime
2517-3756	Lime & Shale
3756-4076	Lime
4076-4200	Lime & Shale
4200-4207	Sand
4207-4326	Lime & Chert
4326-4332	Lime
4332	Total Depth


RECEIVED  
 STATE CORPORATION COMMISSION  
 MAY 1 - 1972  
 CONSERVATION DIVISION  
 Wichita, Kansas

STATE OF KANSAS )  
 ) SS:  
 COUNTY OF SEDGWICK )

I, Maxine V. Starr, of the Slawson Drilling Company, Inc., upon oath state that the above and foregoing is a true and correct copy of the log of the Nelson 'O' #1 well.

Maxine V. Starr  
 MAXINE V. STARR

Subscribed and sworn to before me this 28th day of April, 1972.



Linda R. Mitchell  
 Linda R. Mitchell, Notary Public

My Commission Expires:  
 May 15, 1975