

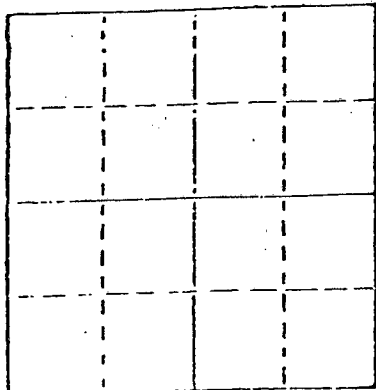
15-0637-20539-00-00

STATE OF KANSAS
STATE CORPORATION COMMISSION

WELL PLUGGING RECORD

Give All Information Completely
Make Required Affidavit
Mail or Deliver Report to
Conservation Division
State Corporation Comm.
245 North Water
Wichita, KS 67202

Gove County. Sec. 36 Twp. 13S Rge. 26 E/W
Location as "NE/CNW $\frac{1}{2}$ SW $\frac{1}{2}$ " or footage from lines _____



Locate well correctly on above
Section Plat

NE NE
Lease Owner Cities Service Company
Lease Name Harvey Stewart "A" Well No. #1
Office Address 800 Sutton Place Bldg., 209 E. William, Wichita
Character of Well (Completed as Oil, Gas or Dry Hole) Ks.
Dry Hole

Date Well completed 11-6-81 19
Application for plugging filed 11-6-81 19
Application for plugging approved 11-6-81 19
Plugging commenced 11-6-81 19
Plugging completed 11-6-81 19

Reason for abandonment of well or producing formation
Commercial quantities of oil not found
If a producing well is abandoned, date of last production
_____ 19__

Was permission obtained from the Conservation Division or
its agents before plugging was commenced? Yes

Name of Conservation Agent who supervised plugging of this well Carl Woodrow
Producing formation _____ Depth to top _____ Bottom _____ Total Depth of Well 4625'
Show depth and thickness of all water, oil and gas formations.

OIL, GAS OR WATER RECORDS

CASING RECORD

FORMATION	CONTENT	FROM	TO	SIZE	PUT IN	PULLED OUT
				8 5/8"	254'	None

Describe in detail the manner in which the well was plugged, indicating where the mud fluid
was placed and the method or methods used in introducing it into the hold. If cement or other
plugs were used, state the character of same and depth placed, from _____ feet to
_____ feet for each plug set.

Plug @ 860' w/70 sx.
Plug @ 250' w/40 sx.
Plug @ 40' w/10 sx. w/solid bridge
Rat Hole 10 sx.


(If additional description is necessary, use BACK of this sheet)

Name of Plugging Contractor Rains & Williamson Oil Co., Inc.

STATE OF Kansas COUNTY OF Sedgwick, ss.
Wilson Rains, President of Rains & Williamson Oil Co., (employee of owner) or (owner or operator)
of the above-described well, being first duly sworn on oath, says: That I have knowledge of
the facts, statements, and matters herein contained and the log of the above-described well
as filed and that the same are true and correct. So help me God.

(Signature) Wilson Rains
435 Page Court, 220 W. Douglas, Wichita, Ks. 67202
(Address)

SUBSCRIBED AND SWORN TO before me this 10 day of November, 1981



My commission expires 10-4-83

Juanita M. Green
JUANITA M. GREEN
RECEIVED
STATE CORPORATION COMMISSION
NOV 16 1981
CONSERVATION DIVISION
Wichita, Kansas

15-063-20539-00-00

DRILLER'S LOG

COMPANY: Cities Service Company

SEC. 36 T. 13S R. 26W

WELL NAME: Harvey Stewart "A" #1

LOC. NE NE

COUNTY: Gove

RIG NO. #2

TOTAL DEPTH 4625'

ELEVATION

COMMENCED: 10-24-81 COMPLETED: 11-6-81

CONTRACTOR: Rains & Williamson Oil Co., Inc.

CASING RECORD:

SURFACE: 8 5/8" @ 254' w/225 sx. Class H, 2% gel, 3% cc.

PRODUCTION: D&A

LOG

(Figures Indicate Bottom of Formations)

Shale	2565
Shale & Lime	3787
Lime	3943
Shale	3998
Lime	4625
<u>ROTARY TOTAL DEPTH</u>	<u>4625</u>

RECEIVED
STATE CORPORATION COMMISSION
NOV 16 1981
CONSERVATION DIVISION
Wichita, Kansas


STATE OF Kansas)
COUNTY OF Sedgwick)

SS:

I, Wilson Rains, President of Rains & Williamson Oil Co., Inc.
upon oath state that the above and foregoing is a true and correct copy of the log of the
Harvey Stewart "A" #1 well.

Wilson Rains
Wilson Rains

Subscribed and sworn to before me this 10 day of November, 1981.



My Appointment Expires:

10-4-83

Juanita M. Green
Juanita M. Green