

15-063-20109-00-00

STATE OF KANSAS
STATE CORPORATION COMMISSION

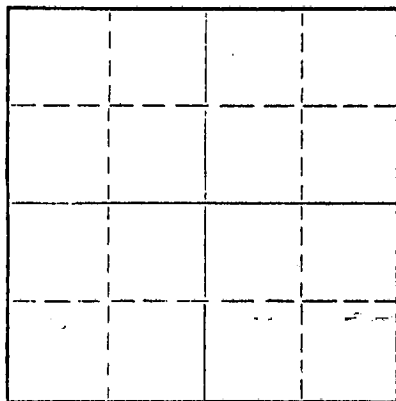
Form CP-4

Give All Information Completely
Make Required Affidavit
Mail or Deliver Report to:
Conservation Division
State Corporation Commission
212 No. Market
Wichita, Kansas 67202

WELL PLUGGING RECORD

Gove County, Sec. 34 Twp. 13S Rge. ~~XX~~ 26(W)

Location as "NE/CNW/SW" or footage from lines C SW NE
Lease Owner Pickrell Drilling Company
Lease Name Herl "E" Well No. 1
Office Address 705 Fourth National Bank Bldg., Wichita, Kansas
Character of Well (completed as Oil, Gas or Dry Hole) Dry Hole
Date well completed Feb. 20 1972
Application for plugging filed Feb. 20 1972
Application for plugging approved Feb. 20 1972
Plugging commenced Feb. 20 1972
Plugging completed Feb. 20 1972
Reason for abandonment of well or producing formation Dry Hole



Locate well correctly on above Section Plat

If a producing well is abandoned, date of last production _____ 19____
Was permission obtained from the Conservation Division or its agents before plugging was commenced? Yes

Name of Conservation Agent who supervised plugging of this well W. L. Nichols
Producing formation _____ Depth to top _____ Bottom _____ Total Depth of Well 4395' Feet
Show depth and thickness of all water, oil and gas formations.

OIL, GAS OR WATER RECORDS

CASING RECORD

FORMATION	CONTENT	FROM	TO	SIZE	PUT IN	PULLED OUT
				8-5/8"	230'	None

Describe in detail the manner in which the well was plugged, indicating where the mud fluid was placed and the method or methods used in introducing it into the hole. If cement or other plugs were used, state the character of same and depth placed, from _____ feet to _____ feet for each plug set.

Bottom Plug @ 925' w/100 sacks, Middle Plug @ 250' w/40 sacks,

Top Plug @ 40' w/10 sacks.

RECEIVED
STATE CORPORATION COMMISSION
MAR 1 1972
CONSERVATION DIVISION
Wichita, Kansas


(If additional description is necessary, use BACK of this sheet.)
Name of Plugging Contractor Pickrell Drilling Company
Address 705 Fourth National Bank Building, Wichita, Kansas 67202

STATE OF Kansas, COUNTY OF Sedgwick, ss.
C. W. Sebitts (employee of owner) or (owner or operator) of the above-described well, being first duly sworn on oath, says: That I have knowledge of the facts, statements, and matters herein contained and the log of the above-described well as filed and that the same are true and correct. So help me God.

(Signature) C. W. Sebitts
705 Fourth National Bank Bldg., Wichita, Kansas
(Address)

Subscribed and Sworn to before me this 23rd day of February, 1972

January 19, 1973
My commission expires _____
Esther Lamone Notary Public



ROTARY DRILLING LOG

COMPANY: Pickrell Drilling Company
705 Fourth National Bank Building
Wichita, Kansas 67202

15-063-20109-00-00
Rotary Drilling Commenced 2/10/72

Rotary Drilling Completed 2/20/72

LOCATION: Herl "E" No. 1, C SW NE Section 34-13S-26W
Gove County, Kansas

CONTRACTOR: **PICKRELL DRILLING COMPANY**
Wichita, Kansas

CASING RECORD: Run 6 Jts. 8-5/8" surface casing set @ 230' KB. Cemented w/150 sacks. Completed 8:30 P.M. Circulated.

No oil string run. D & A. Plugged down @ 11:45 A.M. February 20, 1972.

LOG

(Figures indicate bottom of formation — measurements from top of rotary bushing.)

40	Surface Soil		C.F.S.
130	Post Rock		3748
300	Shale		3832
1275	Shale & Sand		3843
1372	Shale		3855
1390	Blain		3908
1455	Shale		4022
1710	Sand		4263
1945	Shale		4335
1985	Anhydrite		4360
2145	Shale		4375
2545	Shale & Lime		4395
3040	Lime & Shale		
3200	Shale & Lime		
3345	Lime & Shale		
3495	Shale & Lime		
3668	Sandy Lime & Shale		S.L.M.
3720	Lime & Shale	Board	3722.50
3770	Shale & Lime	Strap	3720.05
3848	Lime & Shale		2.45 Short
3900	Shale & Lime		
3987	Lime		
4022	Lime & Shale		Slope Tests
4055	Shale & Lime		2000
4215	Lime		2500
4221	Shale & Lime		3000
4244	Ft. Scott		3500
4263	Cherokee		4000
4387	Lime		
4395	Miss., RTD		

RECEIVED
STATE CORPORATION COMMISSION
MAR 1 1972
CONSERVATION DIVISION
Wichita, Kansas

The undersigned, C. W. Sebitts, Attorney-in-Fact for PICKRELL DRILLING COMPANY, hereby certifies in behalf of said Company, that the above is a true and correct log of the formation encountered in drilling the above well as reflected by the Daily Drilling Reports.


PICKRELL DRILLING COMPANY
By C. W. Sebitts Attorney-in-Fact

STATE OF KANSAS }
COUNTY OF SEDGWICK } ss.:

On this 23rd day of February, 1972, before me the undersigned, a Notary Public, in and for

the County and State aforesaid, personally appeared C. W. Sebitts, to me known to be the identical person who subscribed the name of PICKRELL DRILLING COMPANY to the foregoing instrument as its Attorney-in-Fact and acknowledged to me that he executed the same as his free and voluntary act and deed, and as the free and voluntary act and deed of such company, for the uses and purposes therein set forth.

Given under my hand and seal of office the day and year last above written.



My commission expires: January 19, 1973

Esther Lamone
Esther Lamone Notary Public