

15-063-20027-00-00

STATE OF KANSAS
STATE CORPORATION COMMISSION

Give All Information Completely
Make Required Affidavit
Mail or Deliver Report to:
Conservation Division
State Corporation Commission
212 No. Market
Wichita, Kansas

WELL PLUGGING RECORD

Gove County. Sec. 8 Twp. 13 Rge. (E) 26 (W)

Location as "NE/CNW%SW%" or footage from lines C SE SE

Lease Owner Woodman & Iannitti Drilling Company

Lease Name Blackwill Well No. 1

Office Address 706 Union Nat'l. Bldg.

Character of Well (completed as Oil, Gas or Dry Hole) Dry Hole

Date well completed June 29 19 68

Application for plugging filed June 29 19 68

Application for plugging approved June 29 19 68


Plugging commenced June 29 19 68

Plugging completed June 29 19 68

Reason for abandonment of well or producing formation Dry

If a producing well is abandoned, date of last production 19

Was permission obtained from the Conservation Division or its agents before plugging was commenced? Yes



Locate well correctly on above Section Plat

Name of Conservation Agent who supervised plugging of this well W. L. Nichols

Producing formation _____ Depth to top _____ Bottom _____ Total Depth of Well 4530 Feet

Show depth and thickness of all water, oil and gas formations.

OIL, GAS OR WATER RECORDS

CASING RECORD

FORMATION	CONTENT	FROM	TO	SIZE	PUT IN	PULLED OUT
				8 5/8	203'	

Describe in detail the manner in which the well was plugged, indicating where the mud fluid was placed and the method or methods used in introducing it into the hole. If cement or other plugs were used, state the character of same and depth placed, from _____ feet to _____ feet for each plug set.

Bottom plug @ 1100' w/100 sx
Middle plug @ 215' w/20 sx
Top plug @ 40' w/10 sx

RECEIVED
STATE CORPORATION COMMISSION
JUL 2 1968
CONSERVATION DIVISION
Wichita, Kansas

(If additional description is necessary, use BACK of this sheet)


Name of Plugging Contractor Woodman & Iannitti Drilling Company
Address 706 Union Nat'l. Bldg.

STATE OF KANSAS, COUNTY OF SEDGWICK, ss.
K. T. WOODMAN (employee of owner) or (owner or operator) of the above-described well, being first duly sworn on oath, says: That I have knowledge of the facts, statements, and matters herein contained and the log of the above-described well as filed and that the same are true and correct. So help me God.

(Signature) K. T. Woodman

706 Union Nat'l. Bldg.
(Address)

Subscribed and sworn to before me this 1st day of July, 19 68



commission expires Feb. 11, 1972

Justina Chamberlain
Notary Public.

KANSAS GEOLOGICAL SOCIETY
KANSAS WELL LOG BUREAU - KANSAS WELL SAMPLE BUREAU
 KANSAS GEOLOGICAL SOCIETY BUILDING
 508 EAST MURDOCK - WICHITA, KANSAS

15-063-20027-00-00

COMPANY Woodman & Iannitti Drilling Company

SEC. 8 T. 13 R. 26W

LOC. C SE SE

FARM Blackwill NO. 1

COUNTY Gove

TOTAL DEPTH 4530'

COMM. June 17, 1968


COMP. June 29, 1968

KANSAS

SHOT OR TREATED

CONTRACTOR Woodman & Iannitti Drilling Company

ISSUED



CASING

20	10
15	8 203
12	6
13	5

ELEVATION 2569 R.B.

PRODUCTION

FIGURES INDICATE BOTTOM OF FORMATIONS

70	Post Rock & Shale
155	Sandy Shale
204	Shale
905	Shale
1435	Shale
1500	Shale & Sand
1650	Red Bed & Shale
1855	Red Bed & Sand
1960	Red Bed & Shale
2122	Red Bed & Shale
2165	Anhy
2270	Shale & Shells
2480	Shale & Shells
2670	Shale & Shells
2720	Shale & Lime
2880	Lime & Shale
3000	Lime
3075	Lime
3200	Lime
3290	Lime
3330	Lime
3430	Lime
3550	Lime
3567	Lime
3594	Lime
3680	Lime
3770	Lime
3815	Lime
3900	Lime
3975	Lime
4027	Lime
4070	Lime
4155	Lime
4210	Lime
4275	Lime
4340	Lime
4391	Lime
4430	Lime
4468	Lime
4530	Lime

RECEIVED
 STATE CORPORATION COMMISSION
JUL 2 1968
 CONSERVATION DIVISION
 Wichita, Kansas

I certify the above to be a true and correct copy of the driller's log and the geological tops to the best of my knowledge and belief.

Woodman & Iannitti Drilling Co.

K. T. Woodman
 K. T. Woodman