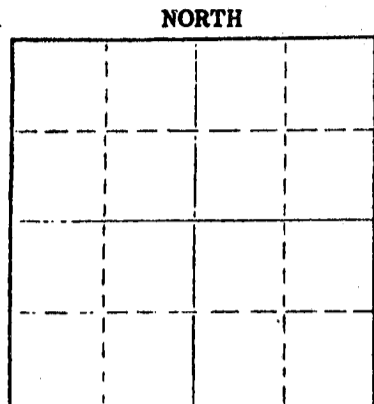


15-063-20221-00-00

STATE OF KANSAS  
STATE CORPORATION COMMISSION  
CONSERVATION DIVISION  
P. O. BOX 17027  
WICHITA, KANSAS 67217

FORM CP-4

WELL PLUGGING RECORD



Locate well correctly on above Section Plot

Gove County, Sec. 19 Twp. 13S Rge. 26W (E) (W) X  
Location as "NE/CNW/SE/SW" or footage from lines C NW SW  
Lease Owner Beren Corporation  
Lease Name Fahey Well No. 1  
Office Address 1130 Vickers-KSB&T Bldg., Wichita, Kansas 67202  
Character of Well (completed as Oil, Gas or Dry Hole) D & A  
Date well completed July 26 19 74  
Application for plugging filed July 26 19 74  
Application for plugging approved July 26 19 74  
Plugging commenced July 26 19 74  
Plugging completed July 26 19 74  
Reason for abandonment of well or producing formation D & A

If a producing well is abandoned, date of last production 19  
Was permission obtained from the Conservation Division or its agents before plugging was commenced? Yes

Name of Conservation Agent who supervised plugging of this well Mr. W.L. Nichols  
Producing formation \_\_\_\_\_ Depth to top \_\_\_\_\_ Bottom \_\_\_\_\_ Total Depth of Well 4400'  
Show depth and thickness of all water, oil and gas formations.

OIL, GAS OR WATER RECORDS

CASING RECORD

FORMATION	CONTENT	FROM	TO	SIZE	PUT IN	PULLED OUT
				8-5/8"	265'	-0-

Describe in detail the manner in which the well was plugged, indicating where the mud fluid was placed and the method or methods used in introducing it into the hole. If cement or other plugs were used, state the character of same and depth placed, from \_\_\_\_\_ feet to \_\_\_\_\_ feet for each plug set.

Plug w/100 sx. 50-50 pozmix, 6% Gel.  
Plug #1 @ 960' w/70 sx. cmt.  
Plug #2 @ 240' w/20 sx. cmt.  
Plug #3 @ 40' w/10 sx. cmt.

(If additional description is necessary, use BACK of this sheet)

Name of Plugging Contractor Red Tiger Drilling Company  
Address 1720 Wichita Plaza, Wichita, Kansas 67202


STATE OF Kansas COUNTY OF Sedgwick, ss.  
Linda H. Dickens (employee of owner) or (owner or operator) of the above-described well, being first duly sworn on oath, says: That I have knowledge of the facts, statements, and matters herein contained and the log of the above-described well as filed and that the same are true and correct. So help me God.

(Signature) Linda H. Dickens  
1720 Wichita Plaza, Wichita, Kansas 67202  
(Address)

SUBSCRIBED AND SWORN TO before me this 2nd day of August, 19 74

My commission expires December 28, 1977

*D. Ann Drennan*  
Notary Public.



RECEIVED  
STATE CORPORATION COMMISSION  
SEP 10 1974  
CONSERVATION DIVISION  
Wichita, Kansas

15-063-20221-00-00

DRILLERS LOG

No. 1 Fahey

CASING RECORD:

COMPANY: Seren Corporation

DESCRIPTION:

8-5/8" O 265'  
w/175 sx. cnt.

CONTRACTOR: Red Tiger Drilling Co.

C NW SW  
19-13S-25W  
Gove County,  
Kansas

TOTAL DEPTH: 4400'

COMPLETED: July 26, 1974

ELEVATION:

<u>FORMATION</u>	<u>FROM</u>	<u>TO</u>	<u>REMARKS</u>
Surface Hole	0	265	
Post Rock & Shale	265	560	
Shale	560	1450	
Sand	1450	1725	
Shale & Clay	1725	1965	
Anhydrite	1965	1989	
Shale & Shells	1989	2250	
Shale	2250	2620	
Shale & Lime	2620	3000	
Lime	3000	3205	
Lime & Shale	3205	3360	
Lime	3360	4400	

I certify that this is a true and correct copy of the above log to the best of my knowledge.

RED TIGER DRILLING COMPANY


Linda H. Dickens  
Linda H. Dickens

Subscribed and sworn to before me this 3rd day of August, 1974.

D'Ann Drennan  
Notary Public

My Commission Expires:

December 23, 1977



RECEIVED  
STATE OF KANSAS COMMISSION

SEP 10 1974

CONSERVATION DIVISION  
Topeka, Kansas