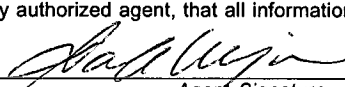




KANSAS CORPORATION COMMISSION  
OIL & GAS CONSERVATION DIVISION

Form CDP-5  
August 2004  
Form must be Typed

EXPLORATION & PRODUCTION WASTE TRANSFER

07

|   |  |  |  |
|---|--|--|--|
| Operator Name: <u>R.P. Nixon Oper., Inc.</u>  |  | License Number: <u>5252</u>  |  |
| Operator Address: <u>207 West 12th Street Hays, KS 67601</u>  |  |  |  |
| Contact Person: <u>Dan A. Nixon</u>   |  | Phone Number: ( <u>785</u> ) <u>628 - 3834</u>   |  |
| Permit Number (API No. if applicable): <u>15-195-22473-0000</u>   |  | Lease Name: <u>Delaney</u>   |  |
| Source of Waste:<br><input type="checkbox"/> Emergency Pit <input type="checkbox"/> Dike<br><input type="checkbox"/> Workover Pit <input type="checkbox"/> Settling Pit<br><input type="checkbox"/> Burn Pit <input checked="" type="checkbox"/> Drilling Pit<br><input type="checkbox"/> Steel Pit <input type="checkbox"/> Haul-off Pit<br><input type="checkbox"/> <input type="checkbox"/> Spill / Escape |  | Well Number: <u>1</u>  |  |
|   |  | Source Location (QQQQ): <u>appr. NE - SE - NW</u><br>Sec. <u>9</u> Twp. <u>11</u> R. <u>23</u> <input type="checkbox"/> East <input checked="" type="checkbox"/> West<br><u>1600</u> Feet from <input checked="" type="checkbox"/> North / <input type="checkbox"/> South Line of Section<br><u>2190</u> Feet from <input type="checkbox"/> East / <input checked="" type="checkbox"/> West Line of Section<br><u>Trego</u> County |  |
| Type of waste to be disposed: <input checked="" type="checkbox"/> Fluid <input type="checkbox"/> Soil <input type="checkbox"/> Mud / Cuttings <input type="checkbox"/> Other: _____   |  |  |  |
| Amount of waste: <u>3</u> No. of loads      _____ Barrels      _____ Tons      _____ YDS  |  |  |  |
| Destination of waste: <input type="checkbox"/> Reserve Pit <input checked="" type="checkbox"/> Disposal Well <input type="checkbox"/> Lease Road <input type="checkbox"/> Dike / Berm <input type="checkbox"/> Other: _____   |  |  |  |
| If waste is transferred to another reserve pit, is the lease active? <input type="checkbox"/> Yes <input type="checkbox"/> No   |  |  |  |
| Location of waste disposal:   |  | Date of Waste Transfer: <u>9.13.07</u>   |  |
| Operator Name: <u>Hertel Oil, LLC</u>   |  | License No.: <u>33625</u>  |  |
| Lease Name: <u>#4 Oldham SWD</u>  |  | Sec. <u>4</u> Twp. <u>15</u> R. <u>18</u> <input type="checkbox"/> East <input checked="" type="checkbox"/> West   |  |
| Docket No.: <u>D-20,214</u>   |  | County: <u>Ellis</u>   |  |
|   |  |  |  |
| The undersigned hereby certifies that he / she is <u>President</u><br>for <u>R.P. Nixon Oper., Inc.</u> (Co.), a duly authorized agent, that all information shown hereon is true<br>and correct to the best of his / her knowledge and belief.   |  |  |  |
|   |  | <br>Agent Signature  |  |
| Subscribed and sworn to before me on this <u>20th</u> day of <u>September</u> , <u>2007</u>   |  |  |  |
| <br>My Commission Expires <u>3.12.2009</u>   |  | <br>Notary Public  |  |
|   |  | RECEIVED<br>KANSAS CORPORATION COMMISSION<br><b>SEP 24 2007</b>  |  |

Mail to: KCC - Conservation Division, 130 S. Market - Room 2078, Wichita, Kansas 67202

CONSERVATION DIVISION  
WICHITA, KS