

TYPE

NOTICE OF INTENTION TO DRILL

C-1

TO BE FILED WITH THE STATE CORPORATION COMMISSION
PRIOR TO COMMENCEMENT OF WELL

API Number 15-063-20,203-00-00
(For office use only)

1. Operator MURFIN DRILLING COMPANY

Starting Date 4-15-74

Address 617 Union Center, Wichita, Kansas 67202

County Gove

2. Contractor Murfin Drilling Company

Sec 19 Twp 13S S Rge 28 ^{Ex}W

Address 617 Union Center, Wichita, Kansas 67202

Spot Location C SW NE

3. Type of Equipment: Rotary XX Cable Tool _____

Nearest Lease Line _____ 510 ft.

4. Well to be Drilled for: Oil XX Gas _____

Lease Name PRIEFERT

Disposal _____ Input _____ Other _____

5. Depth of Deepest Fresh Water within 1 mile _____ 175 ft.

6. Depth of Municipal Water Well within 3 miles _____ None ft.

7. Depth to Protect all Fresh Water _____ 225 ft.

8. Amount of Surface Casing to be set _____ 275 ft.



9. Alternate No. 1 _____ No. 2 XX

Est. Total Depth _____ 4500 ft.


REMARKS:

OPERATOR STATES THAT HE WILL COMPLY WITH K. S. A. 55-128

Signature of Operator


JAMES R. DANIELS, General Manager 





State Corporation Commission of Kansas
Conservation Division
P. O. Box 17027
Wichita, Kansas 67217

RECEIVED
STATE CORPORATION COMMISSION
JAN 22 1974
CONSERVATION DIVISION
Wichita, Kansas

(IF PREFERRED, MAIL IN ENVELOPE)