


15-109-20286-00-00

WELL PLUGGING RECORD

Give All Information Completely  
 Make Required Affidavit

COUNTY Logan SEC. 9 TWP. 13 RGE. 33W ~~E/W~~  
 Location as in quarters or footage from lines:  
S/2 SE NE NW



Lease Owner Petroleum, Inc.  
 Lease Name Garvey Inc. 'AU' Well No. 1  
 Office Address 800 R. H. Garvey Building, Wichita 67202  
 Character of Well (Completed as Oil, Gas or Dry Hole): Dry Hole  
 Date Well Completed 6/28/83  
 Application for plugging filed 6/28/83  
 Plugging commenced 6/28/83 10 p.m.  
 Plugging completed 6/29/83 1:15 a.m.  
 Reason for abandonment of well or producing formation \_\_\_\_\_

Locate Well  
 correctly on above  
 Section Platt.

Was permission obtained from the Conservation Division or it's  
 Agent's before plugging was commenced? Yes

Name of Conservation Agent who supervised plugging of this well Marion Schmidt  
 Producing formation \_\_\_\_\_ Depth to top \_\_\_\_\_ bottom \_\_\_\_\_ T.D. 4620

Show depth and thickness of all water, oil and gas formations.

OIL, GAS OR WATER RECORDS

Casing Record

Formation	Content	From	To	Size	Put in	Pulled Out
	Surf. Casing	0	1619	8-5/8"	yes	no

Describe in detail the manner in which the well was plugged, indicating where the mud  
 fluid was placed and the method or methods used in introducing it into the hold. If cement  
 or other plugs were used, state the character of same and depth placed, from \_\_\_\_\_ feet  
 to \_\_\_\_\_ feet for each plug set.

1st plug @ 1600' with 100 sacks 50/50 Poz, 6% gel, 3% CC  
2nd plug @ 1300' with 40 sacks 50/50 Poz, 6% gel, 3%CC  
Top plug @ 40' with 10 sacks 50/50 Poz, 6% gel, 3% CC  
10 sacks in the rat hole  
Job complete @ 1:15 A.M. 6/29/83

RECEIVED  
 STATE CORPORATION COMMISSION

AUG 02 1983


(If additional description is necessary, use BACK of this sheet)

Name of Plugging Contractor Halliburton Cement

STATE OF Kansas COUNTY OF Sedgwick, ss.

James C. Rensberg, Slawson Drilling (employee of owner) or (owner or operator) of the  
 above-described well, being first duly sworn on oath, says: That I have knowledge of the  
 facts, statements, and matters herein contained and the log of the above-described well as  
 filed and that the same are true and correct. So help me God.

(Signature) James C. Rensberg  
200 Douglas Building, Wichita 67202  
 (Address)



SUBSCRIBED AND SWORN TO before me this 28 day of July, 19 83

Mary Lou Taylor  
 Mary Lou Taylor Notary Public.

My Commission expires: January 17, 1985

15-109-20286-00-00

DRILLERS LOG

OPERATOR: Petroleum, Inc.  
800 R. H. Garvey Building  
Wichita, Kansas 67202

WELL NAME: Garvey, Inc. 'AU' #1  
S/2 SE NE NW  
Sec.9-13S-33W  
Logan County, Kansas

CONTRACTOR: Slawson Drilling Company, Inc.  
200 Douglas Building  
Wichita, Kansas 67202

COMMENCED: 6/17/83

COMPLETED: 6/29/83

RTD: 4620'

SURFACE CASING: 8-5/8" set @ 1619' with 700 sx cement

0' to 1621'	Shale, Sand (Surf. Hole)
1621' to 2425'	Shale
2425' to 2446'	Anhydrite
2446' to 3790'	Lime & Shale
3790' to 4620'	Lime
RTD 4620'	

STATE OF KANSAS  
COUNTY OF SEDGWICK


I, James C. Remsberg, President of the Slawson Drilling Company, Inc. hereby state the above is an accurate copy of the drillers log for Petroleum, Inc. #1 Garvey, Inc. 'AU' well.

*James C. Remsberg*  
James C. Remsberg, President

Subscribed and sworn to me this 13th day of July, 1983

*Mary Lou Taylor*  
Mary Lou Taylor, Notary

My commission expires January 17, 1985



RECEIVED  
STATE CORPORATION COMMISSION

AUG 02 1983

CORPORATION DIVISION  
WICHITA, KANSAS