

TYPE OR PRINT

# NOTICE OF INTENTION TO DRILL

15-109-00045-00-00  
RULE 82-2-311

TO BE FILED WITH THE STATE CORPORATION COMMISSION PRIOR TO COMMENCEMENT OF WELL

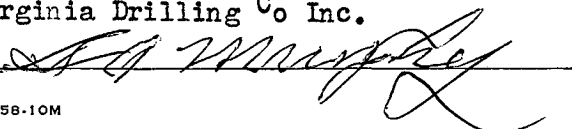
1. Operator Virginia Drilling Co Inc Address 712 Brown Bldg- Wichita 2, Kansas
2. Lease name Ney Well No. 1 County Logan
3. Well Location C NE NE/4 Sec. 4 Township 13s Range 35w
4. Well to be drilled 660 ft. from nearest lease line.
5. Drilling Contractor same Co #2015 Address same
6. Type of equipment: Rotary  Cable Tool  Approx. date operation to begin 4/11 1959
7. Well to be drilled for Oil  Gas  Disposal  Input  Estimated Total Depth of Well 4800 ft.
8. Depth of deepest fresh water well within one mile of location 100 ft. If none exist, write NONE
9. Ground elevation at location is approx. 50 ft. higher or \_\_\_\_\_ ft. lower than ground elevation at water well.
10. Depth of the deepest municipal water well within three miles of location none ft. If none exist, write NONE
11. Operator states that he will set surface pipe at least 25 ft. below all Tertiary or unconsolidated deposits and, taking into consideration differences in ground elevations, that the minimum depth necessary, to the best of his knowledge and belief, to protect all fresh water zones is 200 ft. and operator agrees to set surface pipe at this location to a depth of not less than 290 ft. Alternate 1  Alternate 2

REMARKS:

Virginia Drilling Co Inc.

Signature of Operator

By





25/11

AM 52343

Dakota

OK



State Corporation Commission of Kansas  
Conservation Division  
500 Insurance Building  
212 North Market  
Wichita 2, Kansas

**RECEIVED**  
STATE CORPORATION COMMISSION

APR 4 1959

CONSERVATION DIVISION  
Wichita, Kansas

(IF PREFERRED, MAIL IN ENVELOPE)