

NOTICE OF INTENTION TO DRILL

C-1
MI-1331

**TO BE FILED WITH THE STATE CORPORATION COMMISSION
PRIOR TO COMMENCEMENT OF WELL**

API Number 15-063-20,416-0000
(For office use only)

1. Operator Thunderbird Drilling, Inc. & Terra Resources, Inc.
Address P.O. Box 18407- Wichita, Ks. 67218

Starting Date 6/17/79
County Gove

2. Contractor Thunderbird Drilling, Inc.
Address Same

Sec 28 Twp 13 S Rge 31 ^N _W
Spot Location SW SW

3. Type of Equipment: Rotary Cable Tool _____
4. Well to be Drilled for: Oil Gas _____
Disposal _____ Input _____ Other _____

Nearest Lease Line 660 ft.

5. Depth of Deepest Fresh Water within 1 mile 175 ft.

Lease Name Phelps "B"

6. Depth of Municipal Water Well within 3 miles None ft.

Well No. 1

7. Depth to Protect all Fresh Water 550 ~~250~~ ft.



Est. Total Depth 4600 ft.


8. Amount of Surface Casing to be set 325 ft.

9. Alternate No. 1 _____ No. 2

REMARKS:

OPERATOR STATES THAT HE WILL COMPLY WITH K. S. A. 55-128

Signature of Operator  



State Corporation Commission of Kansas
Conservation Division
245 North Water
Wichita, Kansas 67202

RECEIVED
STATE CORPORATION COMMISSION

MAY 22 1979
05-22-79
CONSERVATION DIVISION
Wichita, Kansas

(IF PREFERRED, MAIL IN ENVELOPE)