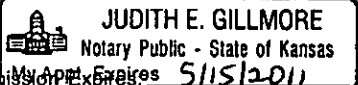

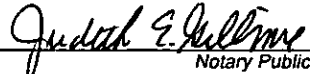


KANSAS CORPORATION COMMISSION
OIL & GAS CONSERVATION DIVISION
EXPLORATION & PRODUCTION WASTE TRANSFER

Form CDP-5
August 2004
Form must be Typed

Operator Name: Phillips Oil Properties, Inc.		License Number: 04699	
Operator Address: 1822 S. Mead / Wichita / KS / 67211			
Contact Person: Troy Phillips		Phone Number: (316) 265 - 7779	
Permit Number (API No. if applicable): 15-035-24267-0000		Lease Name: Youle	
Source of Waste: <input type="checkbox"/> Emergency Pit <input type="checkbox"/> Dike <input type="checkbox"/> Workover Pit <input type="checkbox"/> Settling Pit <input type="checkbox"/> Burn Pit <input checked="" type="checkbox"/> Drilling Pit <input type="checkbox"/> Steel Pit <input type="checkbox"/> Haul-off Pit <input type="checkbox"/> <input type="checkbox"/> Spill / Escape		Well Number: 15-1	
		Source Location (QQQQ): <u> </u> - NW - NW - NW Sec. <u>15</u> Twp. <u>32</u> R. <u>4</u> <input checked="" type="checkbox"/> East <input type="checkbox"/> West <u>125</u> Feet from <input checked="" type="checkbox"/> North / <input type="checkbox"/> South Line of Section <u>215</u> Feet from <input type="checkbox"/> East / <input checked="" type="checkbox"/> West Line of Section <u>Cowley</u> County	
Type of waste to be disposed: <input checked="" type="checkbox"/> Fluid <input type="checkbox"/> Soil <input type="checkbox"/> Mud / Cuttings <input type="checkbox"/> Other: _____			
Amount of waste: <u>8</u> No. of loads _____ Barrels _____ Tons _____ YDS			
Destination of waste: <input type="checkbox"/> Reserve Pit <input checked="" type="checkbox"/> Disposal Well <input type="checkbox"/> Lease Road <input type="checkbox"/> Dike / Berm <input type="checkbox"/> Other: _____			
If waste is transferred to another reserve pit, is the lease active? <input type="checkbox"/> Yes <input type="checkbox"/> No			
Location of waste disposal:		Date of Waste Transfer: <u>6-7-07</u>	
Operator Name: <u>Phillips Oil Properties, Inc.</u>		License No.: <u>04699</u>	
Lease Name: <u>Youle</u>		Sec. <u>16</u> Twp. <u>32</u> R. <u>4</u> <input checked="" type="checkbox"/> East <input type="checkbox"/> West	
Docket No.: <u>D15668</u>		County: <u>Cowley</u>	
The undersigned hereby certifies that he / she is <u>Geologist</u> for <u>Phillips Oil Properties, Inc.</u> (Co.), a duly authorized agent, that all information shown hereon is true and correct to the best of his / her knowledge and belief. Subscribed and sworn to before me on this <u>15th</u> day of <u>June</u> , <u>2007</u> <div style="display: flex; justify-content: space-between; align-items: center;"> <div style="border: 1px solid black; padding: 5px; text-align: center;">  JUDITH E. GILLMORE Notary Public - State of Kansas My Commission Expires <u>5/15/2011</u> </div> <div style="text-align: center;">  _____ Agent Signature </div> <div style="text-align: center;">  _____ Notary Public </div> </div>			

RECEIVED
KANSAS CORPORATION COMMISSION

Mail to: KCC - Conservation Division, 130 S. Market - Room 2078, Wichita, Kansas 67202

JUN 19 2007

CONSERVATION DIVISION
WICHITA, KS