




**KANSAS CORPORATION COMMISSION  
OIL & GAS CONSERVATION DIVISION  
EXPLORATION & PRODUCTION WASTE TRANSFER**

Form CDP-5  
August 2004  
Form must be Typed

Operator Name: <b>Pickrell Drilling Company, Inc.</b>		License Number: <b>5123</b>	
Operator Address: <b>100 S. Main, Suite 505 Wichita, Kansas 67202-3738</b>			
Contact Person: <b>Mike Kern</b>		Phone Number: ( <b>620</b> ) <b>793 - 5742</b>	
Permit Number (API No. if applicable): <b>15-007-23125 0000</b>		Lease Name: <b>Nittler "D"</b>	
Source of Waste: <input type="checkbox"/> Emergency Pit <input type="checkbox"/> Dike <input type="checkbox"/> Workover Pit <input type="checkbox"/> Settling Pit <input type="checkbox"/> Burn Pit <input checked="" type="checkbox"/> Drilling Pit <input type="checkbox"/> Steel Pit <input type="checkbox"/> Haul-off Pit <input type="checkbox"/> <input type="checkbox"/> Spill / Escape		Well Number: <b>#1</b> Source Location (QQQQ): <b>S/2 - NW - SE -</b> Sec. <b>5</b> Twp. <b>31S</b> R. <b>13</b> <input type="checkbox"/> East <input checked="" type="checkbox"/> West 1650' Feet from <input type="checkbox"/> North / <input checked="" type="checkbox"/> South Line of Section 1980' Feet from <input checked="" type="checkbox"/> East / <input type="checkbox"/> West Line of Section Barber County	
Type of waste to be disposed: <input checked="" type="checkbox"/> Fluid <input type="checkbox"/> Soil <input type="checkbox"/> Mud / Cuttings <input type="checkbox"/> Other: _____			
Amount of waste: <u>  3  </u> No. of loads <u> 180 </u> Barrels    _____ Tons    _____ YDS			
Destination of waste: <input checked="" type="checkbox"/> Reserve Pit <input type="checkbox"/> Disposal Well <input type="checkbox"/> Lease Road <input type="checkbox"/> Dike / Berm <input type="checkbox"/> Other: _____			
If waste is transferred to another reserve pit, is the lease active? <input type="checkbox"/> Yes <input checked="" type="checkbox"/> No			
Location of waste disposal:		Date of Waste Transfer: <u> 4-13-07 </u>	
Operator Name: <u> Messenger Petroleum </u>		License No.: <u> 4706 </u>	
Lease Name: <u> Nicholas SWD </u>		Sec. <u> 20 </u> Twp. <u> 30S </u> R. <u> 8W </u> <input type="checkbox"/> East <input checked="" type="checkbox"/> West	
Docket No.: <u> D-27434 </u>		County: <u> Kingman </u>	

**RECEIVED**  
KANSAS CORPORATION COMMISSION  
**APR 20 2007**  
CONSERVATION DIVISION  
WICHITA, KS

The undersigned hereby certifies that he / she is <u> Geologist </u> for <u> Pickrell Drilling Co. Inc. </u> (Co.), a duly authorized agent, that all information shown hereon is true and correct to the best of his / her knowledge and belief.	
Subscribed and sworn to before me on this <u> 19th </u> day of <u> April </u> , <u> 2007 </u>  My Commission Expires: <u> 6-06-10 </u>	 Bill Romig      Agent Signature  Verdella Lewis      Notary Public