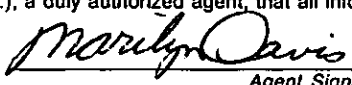




KANSAS CORPORATION COMMISSION
OIL & GAS CONSERVATION DIVISION
EXPLORATION & PRODUCTION WASTE TRANSFER

Form CDP-5
August 2004
Form must be Typed

Operator Name: <u>L. D. Drilling, Inc.</u>		License Number: <u>6039</u>	
Operator Address: <u>7 SW 26th Avenue Great Bend, KS 67530</u>			
Contact Person: <u>L. D. Davis</u>		Phone Number: (<u>620</u>) <u>793 3051</u>	
Permit Number (API No. if applicable): <u>15-009-25059-0000</u>		Lease Name: <u>Panning #1-10</u>	
Source of Waste: <input type="checkbox"/> Emergency Pit <input type="checkbox"/> Dike <input type="checkbox"/> Workover Pit <input type="checkbox"/> Settling Pit <input type="checkbox"/> Burn Pit <input checked="" type="checkbox"/> Drilling Pit <input type="checkbox"/> Steel Pit <input type="checkbox"/> Haul-off Pit <input type="checkbox"/> <input type="checkbox"/> Spill / Escape		Well Number: <u>#1-10</u>	
		Source Location (QQQQ): <u>NE - SE - NE -</u> Sec. <u>10</u> Twp. <u>20</u> R. <u>11</u> <input type="checkbox"/> East <input checked="" type="checkbox"/> West <u>1650</u> Feet from <input checked="" type="checkbox"/> North / <input type="checkbox"/> South Line of Section <u>330</u> Feet from <input checked="" type="checkbox"/> East / <input type="checkbox"/> West Line of Section <u>Barton</u> County	
Type of waste to be disposed: <input checked="" type="checkbox"/> Fluid <input type="checkbox"/> Soil <input type="checkbox"/> Mud / Cuttings <input type="checkbox"/> Other: _____			
Amount of waste: <u>6</u> No. of loads <u>480</u> Barrels _____ Tons _____ YDS			
Destination of waste: <input type="checkbox"/> Reserve Pit <input checked="" type="checkbox"/> Disposal Well <input type="checkbox"/> Lease Road <input type="checkbox"/> Dike / Berm <input type="checkbox"/> Other: _____			
If waste is transferred to another reserve pit, is the lease active? <input type="checkbox"/> Yes <input type="checkbox"/> No			
Location of waste disposal:		Date of Waste Transfer: <u>06/07/07 & 06/09/07</u>	
Operator Name: <u>L. D. Drilling, Inc.</u>		License No.: <u>6039</u>	
Lease Name: <u>Mermis SWD #2</u>		Sec. <u>24</u> Twp. <u>20</u> R. <u>15</u> <input type="checkbox"/> East <input checked="" type="checkbox"/> West	
Docket No.: <u>D-21,526</u>		County: <u>Barton</u>	

RECEIVED
KANSAS CORPORATION COMMISSION
JUN 22 2007
CONSERVATION DIVISION
WICHITA, KS

The undersigned hereby certifies that he / she is <u>Vice-President</u> for <u>L. D. Drilling, Inc.</u> (Co.), a duly authorized agent, that all information shown hereon is true and correct to the best of his / her knowledge and belief.	
	 _____ Marilyn Davis Agent Signature
Subscribed and sworn to before me on this <u>21</u> day of <u>June</u> , 2007	
 _____ Rashell Patten Notary Public	
My Commission Expires: <u>2-2-2011</u>	



Sent 6-21-07

KANSAS CORPORATION COMMISSION
OIL & GAS CONSERVATION DIVISION
EXPLORATION & PRODUCTION WASTETRANSFER

Form CDP-5
August 2004
Form must be Typed

Operator Name: <u>L. D. Drilling, Inc.</u>		License Number: <u>6039</u>	
Operator Address: <u>7 SW 26th Avenue Great Bend, KS 67530</u>			
Contact Person: <u>L. D. Davis</u>		Phone Number: (<u>620</u>) <u>793 3051</u>	
Permit Number (API No. if applicable): <u>15-009-25059-0000</u>		Lease Name: <u>Panning #1-10</u>	
Source of Waste: <input type="checkbox"/> Dike <input type="checkbox"/> Emergency Pit <input type="checkbox"/> Settling Pit <input type="checkbox"/> Workover Pit <input checked="" type="checkbox"/> Drilling Pit <input type="checkbox"/> Burn Pit <input type="checkbox"/> Haul-off Pit <input type="checkbox"/> Steel Pit <input type="checkbox"/> Spill / Escape		Well Number: <u>#1-10</u> Source Location (QQQQ): <u>NE - SE - NE -</u> Sec. <u>10</u> Twp. <u>20</u> R. <u>11</u> <input type="checkbox"/> East <input checked="" type="checkbox"/> West <u>1650</u> Feet from <input checked="" type="checkbox"/> North / <input type="checkbox"/> South Line of Section <u>330</u> Feet from <input checked="" type="checkbox"/> East / <input type="checkbox"/> West Line of Section <u>Barton</u> County	
Type of waste to be disposed: <input checked="" type="checkbox"/> Fluid <input type="checkbox"/> Soil <input type="checkbox"/> Mud / Cuttings <input type="checkbox"/> Other: _____			
Amount of waste: <u>6</u> No. of loads <u>480</u> Barrels _____ Tons _____ YDS			
Destination of waste: <input type="checkbox"/> Reserve Pit <input checked="" type="checkbox"/> Disposal Well <input type="checkbox"/> Lease Road <input type="checkbox"/> Dike / Berm <input type="checkbox"/> Other: _____			
If waste is transferred to another reserve pit, is the lease active? <input type="checkbox"/> Yes <input type="checkbox"/> No			
Location of waste disposal:		Date of Waste Transfer: <u>06/07/07 & 06/09/07</u>	
Operator Name: <u>L. D. Drilling, Inc.</u>		License No.: <u>6039</u>	
Lease Name: <u>Mermis SWD #2</u>		Sec. <u>24</u> Twp. <u>20</u> R. <u>15</u> <input type="checkbox"/> East <input checked="" type="checkbox"/> West	
Docket No.: <u>D-21,526</u>		County: <u>Barton</u>	

RECEIVED
KANSAS CORPORATION COMMISSION
SEP 19 2007
CONSERVATION DIVISION
WICHITA, KS

The undersigned hereby certifies that he / she is Vice-President
for L. D. Drilling, Inc. (Co.), a duly authorized agent, that all information shown hereon is true

and correct to the best of his / her knowledge and belief.

Marilyn Davis Marilyn Davis
Agent Signature

Subscribed and sworn to before me on this 21 day of June, 2007

Rashell Patten
Rashell Patten Notary Public

My Commission Expires: 2-2-2011

