

15-195-20159-00-00

STATE OF KANSAS
STATE CORPORATION COMMISSION

Form CP-4

Give All Information Completely
Make Required Affidavit
Mail or Deliver Report to:
Conservation Division
State Corporation Commission
212 No. Market
Wichita, Kansas 67202

WELL PLUGGING RECORD

Trego County, Sec. 2 Twp. 13S Rge. (E) 22 (W)

Location as "NE/CNW/SW" or footage from lines C SE NW

Lease Owner Walters Drilling Company

Lease Name Birch Well No. 1

Office Address 400 Insurance Building, Wichita, Kansas

Character of Well (completed as Oil, Gas or Dry Hole) Dry Hole

Date well completed 6-6 19 70

Application for plugging filed 6-6 19 70

Application for plugging approved 6-6 19 70

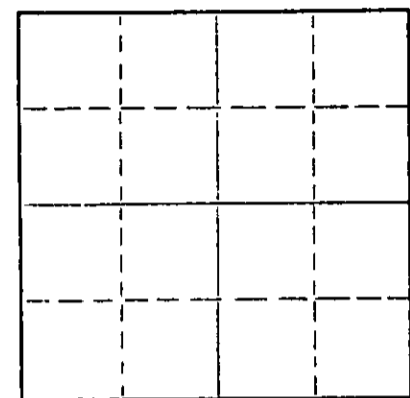
Plugging commenced 6-6 19 70

Plugging completed 6-6 19 70

Reason for abandonment of well or producing formation No oil or gas found in commercial quantities.

If a producing well is abandoned, date of last production -- 19 --

Was permission obtained from the Conservation Division or its agents before plugging was commenced? Yes



Locate well correctly on above Section Plat

Name of Conservation Agent who supervised plugging of this well Bill Nichols, Morland, Kansas

Producing formation Depth to top Bottom Total Depth of Well 4175 Feet

Show depth and thickness of all water, oil and gas formations.

OIL, GAS OR WATER RECORDS

CASING RECORD

FORMATION	CONTENT	FROM	TO	SIZE	PUT IN	PULLED OUT
				8-5/8"	248.43	-0-
RECEIVED STATE CORPORATION COMMISSION JUN 12 1970 CONSERVATION DIVISION Wichita, Kansas						

Describe in detail the manner in which the well was plugged, indicating where the mud fluid was placed and the method or methods used in introducing it into the hole. If cement or other plugs were used, state the character of same and depth placed, from feet to feet for each plug set.

06-12-1970

1st plug @ 900' with 100 sacks; 2nd plug @ 275' with 25 sacks; top plug @ 40' with 10 sacks. Solid bridge to surface. Plugging completed at 5:00 p.m. 6-6-70

(If additional description is necessary, use BACK of this sheet)

Name of Plugging Contractor Rains & Williamson Oil Co., Inc.

Address 1425 Wichita Plaza, Wichita, Kansas

STATE OF KANSAS, COUNTY OF SEDGWICK, ss.

Wilson Rains (employee of owner) or (owner or operator) of the above-described well, being first duly sworn on oath, says: That I have knowledge of the facts, statements, and matters herein contained and the log of the above-described well as filed and that the same are true and correct. So help me God.

(Signature) Wilson Rains Wilson Rains

1425 Wichita Plaza, Wichita, Kansas

(Address)


SUBSCRIBED AND SWORN TO before me this 10 day of June, 19 70

Jeanine Durand

Jeanine Durand

Notary Public.

My commission expires March 31, 1974



15-195-20159-00-00

ROTARY DRILLING LOG

Operator: Walters Drilling Co.
BIRCH #1
C SE NW Sec. 2-13S-22W
Trego County, Kansas

Contractor: Rains & Williamson
Oil Co., Inc.
Commenced: 5-29-70
Completed: 6-6-70
Casing: 8-5/8"/248.43'/175 sks.

Formations

Clay, Sand, Shale	200'
Shale	250'
Surface Sand and Shale	915'
Shale and Red Bed	1170'
Sand	1390'
Shale	1750'
Anhydrite	1798'
Shale and Lime	2860'
Lime	3460'
Lime and Shale	3730'
Lime	4105'
Lime and Chert	4125'
Chert	4175'
Rotary Total Depth	4175'

RECEIVED
STATE CORPORATION COMMISSION


JUN 12 1970

CONSERVATION DIVISION
Wichita, Kansas

06-12-7970

We certify the above log is true and correct, to the best of our knowledge and belief.

RAINS & WILLIAMSON OIL CO., INC.


Wilson Rains

Subscribed and sworn to before me, a Notary Public within and for the State of Kansas, County of Sedgwick, this 10 day of June, 1970.


Jeanine Durand Notary Public



My Commission Expires: 3-31-74