

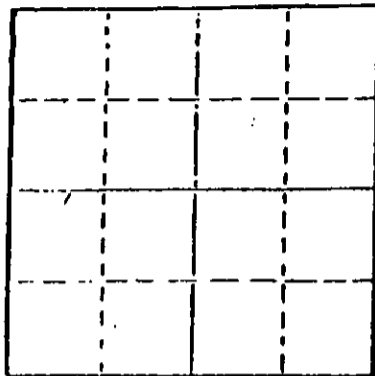
STATE OF KANSAS  
STATE CORPORATION COMMISSION

WELL PLUGGING RECORD

Give All Information Completely  
Make Required Affidavit  
Mail or Deliver Report to  
Conservation Division  
State Corporation Comm.  
245 North Water  
Wichita, KS 67202

Trego County, Sec. 36 Twp. 13 Rge. 21 E/W  
Location as "NE/CNW/SW<sup>1</sup>" or footage from lines  
NW NW NE

Lease Owner Mai Operations  
Lease Name Kroeger #1 Well No. \_\_\_\_\_  
Office Address Russell, Kansas 67665  
Character of Well (Completed as Oil, Gas or Dry Hole) \_\_\_\_\_



Locate well correctly on above  
Section Plot

Date Well completed \_\_\_\_\_ 19\_\_\_\_  
Application for plugging filed \_\_\_\_\_ 19\_\_\_\_  
Application for plugging approved \_\_\_\_\_ 19\_\_\_\_  
Plugging commenced 5/2/80 \_\_\_\_\_ 19\_\_\_\_  
Plugging completed 5/7/80 \_\_\_\_\_ 19\_\_\_\_  
Reason for abandonment of well or producing formation  
depleted.

If a producing well is abandoned, date of last production \_\_\_\_\_ 19\_\_\_\_

Was permission obtained from the Conservation Division or  
its agents before plugging was commenced? yes

Name of Conservation Agent who supervised plugging of this well Balthazor  
Producing formation \_\_\_\_\_ Depth to top \_\_\_\_\_ Bottom \_\_\_\_\_ Total Depth of Well 4030'  
Show depth and thickness of all water, oil and gas formations.

OIL, GAS OR WATER RECORDS


CASING RECORD

FORMATION	CONTENT	FROM	TO	SIZE	PUT IN	PULLED OUT
				8-5/8	278	none
				4 1/2"	4029	2996'

Describe in detail the manner in which the well was plugged, indicating where the mud fluid was placed and the method or methods used in introducing it into the hold. If cement or other plugs were used, state the character of same and depth placed, from \_\_\_\_\_ feet to \_\_\_\_\_ feet for each plug set.

Sanded to 3975' and ran 4 sacks cement. Shot pipe at 3397', 3282', 3206', 3082', 3012', pulled 78 joints and cleaned out cellar. Allied pumped 130 sacks cement, 3 sacks hulls and 6 sacks gel.

PLUGGING COMPLETE.



(If additional description is necessary, use BACK of this sheet)  
Name of Plugging Contractor KELSO CASING PULLING  
CHASE, KANSAS

STATE OF KANSAS COUNTY OF RICE, ss.  
R. DARRELL KELSO (employee of owner) or (owner or operator)  
of the above-described well, being first duly sworn on oath, says: That I have knowledge of the facts, statements, and matters herein contained and the log of the above-described well as filed and that the same are true and correct. So help me God.

(Signature) R. Darrell Kelso  
Chase, Kansas (Address)

SUBSCRIBED AND SWORN TO before me this 12th day of May, 1980

My commission expires  \_\_\_\_\_

Margaret Melcher  
Notary Public.

LOG

COMPANY: Mai Operations  
 CONTRACTOR: Shields Drilling, Inc.  
 FARM: Kroeger #1  
 LOCATION: NW NW NE Section 36-13S-21W, Trego County, Kansas  
 COMMENCED: March 15, 1979 ELEVATION: 2330 K.B.  
 COMPLETED: March 26, 1979

\*\*\*\*\*

0	to	50	surface clay-post rock
50	to	283	shale with sand streaks
283	to	500	shale & shells
500	to	1140	shale
1140	to	1375	sand
1375	to	1662	shale
1662	to	1708	Anhydrite
1708	to	1874	shale
1874	to	2816	shale & lime
2816	to	3098	lime & shale
3098	to	4030	lime
		4030	RTD

Set: 275' 8 5/8 casing with 170 sacks  
~~375'~~ 4 1/2 casing with 125 sacks  
 4029'

\*\*\*\*\*

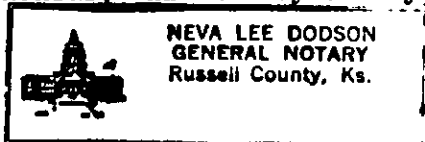
CERTIFICATION

I, Richard L. Mai, do hereby certify that the above and foregoing is a true and correct copy of the log on the Kroeger #1, as reflected by the files of Shields Drilling, Inc.

*Richard L. Mai*

Richard L. Mai

Subscribed and sworn to before me, a Notary Public, within and for Russell County, Kansas, this 2d day of May, 1979.



*Neva Lee Dodson*

Neva Lee Dodson - Notary Public

My commission expires June 5, 1981

RECEIVED  
 WAT. CONSERVATION COMMISSION  
 APR 17 1980  
 04-17-1980  
 CONSERVATION DIVISION  
 Wichita, Kansas