

15-195
15-147-21197-00-00

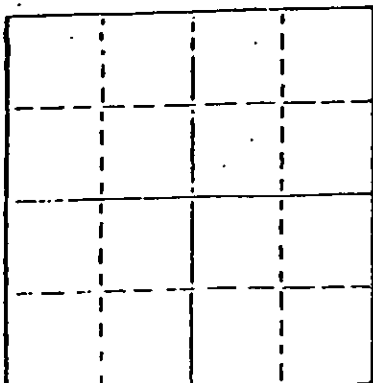
STATE OF KANSAS
STATE CORPORATION COMMISSION

WELL PLUGGING RECORD

Give All Information Completely
Make Required Affidavit
Mail or Deliver Report to
Conservation Division
State Corporation Comm.
245 North Water
Wichita, KS 67202

Trego County, Sec. 32 Twp. 13S Rge. 21 ~~NE~~/W
Location as "NE/CNW $\frac{1}{2}$ SW $\frac{1}{2}$ " or footage from lines
NE NW NW

Lease Owner SWENCO-Western, Inc.
Lease Name Bongartz Farms Well No. #1-32
Office Address 1337 Delaware St. - Suite 200, Denver, CO
Character of Well (Completed as Oil, Gas or Dry Hole)



Locate well correctly on above
Section Plot

Dry Hole
Date Well completed 5-16-83 19
Application for plugging filed 5-16-83 19
Application for plugging approved 5-16-83 19
Plugging commenced 5-16-83 19
Plugging completed 5-16-83 19

Reason for abandonment of well or producing formation
Commercial quantities of oil not found
If a producing well is abandoned, date of last production 19.

Was permission obtained from the Conservation Division or
its agents before plugging was commenced? Yes

Name of Conservation Agent who supervised plugging of this well Gilbert Balthazor
Producing formation _____ Depth to top _____ Bottom _____ Total Depth of Well 4180'
Show depth and thickness of all water, oil and gas formations.

OIL, GAS OR WATER RECORDS

CASING RECORD

FORMATION	CONTENT	FROM	TO	SIZE	PUT IN	PULLED OUT
				8 5/8"	259'	None

Describe in detail the manner in which the well was plugged, indicating where the mud fluid
was placed and the method or methods used in introducing it into the hold. If cement or other
plugs were used, state the character of same and depth placed, from _____ feet to
_____ feet for each plug set.

- Plug @ 4160' w/20 sx.
- Plug @ 1750' w/20 sx.
- Plug @ 925' w/100 sx.
- Plug @ 300' w/40 sx.
- Plug @ 40' w/10 sx.
- Rat Hole 10 sx.

(If additional description is necessary, use BACK of this sheet)

Name of Plugging Contractor Buffalo Drilling Co., Inc.

STATE OF Kansas COUNTY OF Sedgwick, ss.
Joseph B. Brungardt, Jr., Treas. of Buffalo Drilling Co., Inc. (employee of owner) or (owner or operator)
of the above-described well, being first duly sworn on oath, says: That I have knowledge of
the facts, statements, and matters herein contained and the log of the above-described well
as filed and that the same are true and correct. So help me God.

(Signature) Joseph B. Brungardt, Jr.
435 Page Court, 220 W. Douglas, Wichita, KS 67202
(Address)

SUBSCRIBED AND SWORN TO before me this 19 day of May, 1983



Juanita M. Green
Notary Public.

RECEIVED
STATE CORPORATION COMMISSION

JUL 01 1983

CONSERVATION DIVISION
Wichita, Kansas

15-195-21197-00-00

DRILLER'S LOG

COMPANY: SWENCO-Western, Inc.

SEC. 32 T. 13S R. 21W

WELL NAME: Bongartz Farms #1-32

LOC. NE NW NW

COUNTY: Trego

RIG NO. #7

TOTAL DEPTH 4180'

ELEVATION

COMMENCED: 5-7-83

COMPLETED: 5-16-83

CONTRACTOR: Buffalo Drilling Co., Inc.

CASING RECORD:

SURFACE: 8 5/8" @ 259' w/125 sx. common, 3% cc., 2% gel.

PRODUCTION: D&A

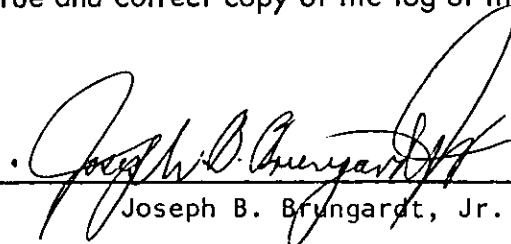
LOG


(Figures Indicate Bottom of Formations).

Shale & Lime	1950
Shale	2285
Shale & Lime	2884
Lime & Shale	3098
Shale	3315
Shale & Lime	3545
Lime	3737
Shale & Lime	4180
<u>ROTARY TOTAL DEPTH</u>	<u>4180</u>

STATE OF Kansas)
COUNTY OF Sedgwick) SS:

I, Joseph B. Brungardt, Jr., Treas of Buffalo Drilling Co., Inc.
upon oath state that the above and foregoing is a true and correct copy of the log of the
Bongartz Farms #1-32 well.

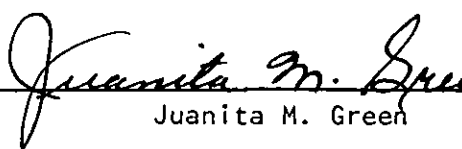

Joseph B. Brungardt, Jr.



Subscribed and sworn to before me this 19 day of May, 1983.

My Appointment Expires: 10-4-83

JUL 01 1983
CONSERVATION DIVISION
Wichita, Kansas


Juanita M. Green