

CARD MUST BE TYPED

State of Kansas  
**NOTICE OF INTENTION TO DRILL**

CARD MUST BE SIGNED

(see rules on reverse side)

Starting Date: ..... 11 - 15 - 84 .....  
month day year

API Number 15- 195-21,613-00-00

OPERATOR: License # ..... 9903 .....

NWSESESW ..... Sec . 29. Twp . 13Ss. Rge . 22.  East  
(location)  West

Name ..... IREX Operating Company .....

Address ..... 1331-17th Street, Suite #800 .....

City/State/Zip ..... Denver, Colorado 80202 .....

Contact Person ..... WILLIAM H. BAYLIFF .....

Phone ..... 303/292-9900 .....

..... 440 ..... Ft North from Southeast Corner of Section

..... 3058 ..... Ft West from Southeast Corner of Section

(Note: Locate well on Section Plat on reverse side)

CONTRACTOR: License # ..... Unknown at this time .....

Name .....

City/State .....

Nearest lease or unit boundary line ... 440 ..... feet.

County ... Trego .....

Lease Name . Big Creek ..... Well# 29-1 .....

Domestic well within 330 feet :  yes  no

Municipal well within one mile :  yes  no

Well Drilled For: Well Class: Type Equipment:

Oil  Swd  Infield  Mud Rotary

Gas  Inj  Pool Ext.  Air Rotary

OWWO  Expl  Wildcat  Cable

If OWWO: old well info as follows:

Operator .....

Well Name .....

Comp Date ..... Old Total Depth .....

Projected Total Depth ..... 4200' ..... feet

Projected Formation at TD ... Lansing/KC, Cherokee ...

Expected Producing Formations .....

Depth to Bottom of fresh water ... 250 ..... feet

Lowest usable water formation ..... DAKOTA .....

Depth to Bottom of usable water ... 900 ..... feet


Surface pipe by Alternate : 1  2

Surface pipe to be set ..... 950 ..... feet

Conductor pipe if any required ..... 60 ..... feet

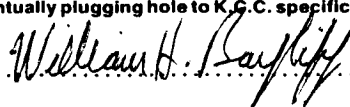
Ground surface elevation ..... 2393 ..... feet MSI.

This Authorization Expires ..... 4-9-85 .....

Approved By ..... 10-9-84 ..... 

I certify that we will comply with K.S.A. 55-101, et seq., plus eventually plugging hole to K.G.C. specifications.

Date 10-5-84. Signature of Operator or Agent

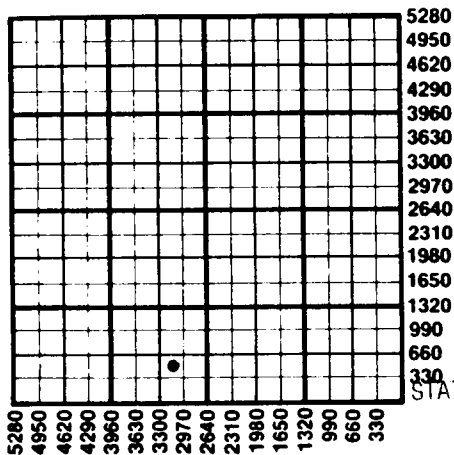


Title OPERATIONS M.G.R.

Must be filed with the K.C.C. five (5) days prior to commencing well  
 This card void if drilling not started within six (6) months of date received by K.C.C.

**Important procedures to follow :**

**A Regular Section of Land**  
**1 Mile = 5,280 Ft.**



1. Notify District office before setting surface casing.
2. Set surface casing by circulating cement to the top.
3. File completion forms ACO-1 with K.C.C. within 90 days of well completion, following instructions on ACO-1, side 1, and including copies of wireline logs.
4. Notify District office 48 hours prior to old well workover or re-entry.
5. Prior to plugging, prepare a plugging plan, then obtain agreement from the appropriate district office for an approved plugging plan.
6. Submit plugging report (CP-4) to K.C.C. after plugging is completed.
7. Obtain an approved injection docket number before disposing of salt water.
8. Notify K.C.C. within 10 days when injection commences or terminates.

2. Upon alternate completion, cement in the production pipe from below any usable water to surface within 120 days of spud date.

OCT 09 1984  
 10-09-84  
 CONSERVATION DIVISION  
 Wichita, Kansas

State Corporation Commission of Kansas  
 Conservation Division  
 200 Colorado Derby Building  
 Wichita, Kansas 67202  
 (316) 263-3238