

15-169-00191-00-00-

STATE OF KANSAS
STATE CORPORATION COMMISSION

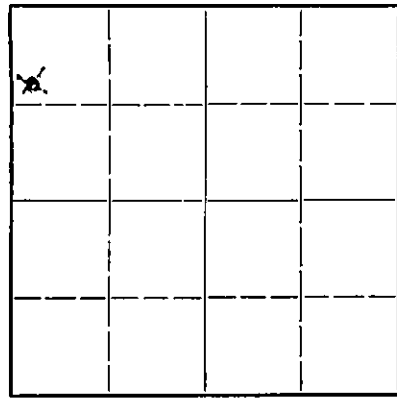
WELL PLUGGING RECORD

FORMATION PLUGGING RECORD

Strike out upper line when reporting plugging of formations.

Give All Information Completely
Make Required Affidavit
Mail or Deliver Report to:
Conservation Division
State Corporation Commission
800 Blitting Building
Wichita, Kansas

NORTH



Locate well correctly on above Section Plat

Saline County. Sec. 28 Twp. 24 Rge. 3 (E) (W)
Location as "NE1/4NW1/4SW1/4" or footage from lines SW NW SWNW
Lease Owner Westgate-Greenland Oil Company
Lease Name Baird Well No. 1
Office Address 1023 Union National Bank Bldg.
Character of Well (completed as Oil, Gas or Dry Hole) Dry hole
Date well completed December 9 19 46
Application for plugging filed December 9 19 46
Application for plugging approved December 9 19 46
Plugging commenced December 9 19 46
Plugging completed December 9 19 46
Reason for abandonment of well or producing formation

If a producing well is abandoned, date of last production 19
Was permission obtained from the Conservation Division or its agents before plugging was commenced? Oral permission

Name of Conservation Agent who supervised plugging of this well R. L. Durkee
Producing formation Depth to top Bottom Total Depth of Well 3886 Feet
Show depth and thickness of all water, oil and gas formations.


OIL, GAS OR WATER RECORDS

CASING RECORD

Formation	Content	From	To	Size	Put In	Pulled Out
				8 5/8"	170	none

Describe in detail the manner in which the well was plugged, indicating where the mud fluid was placed and the method or methods used in introducing it into the hole. If cement or other plugs were used, state the character of same and depth placed, from feet to feet for each plug set.

Filled hole full mud to within 170 ft. of top. Drove wooden plug to 170 ft. of top and bridged, dumped in 20 sacks cement. Finished filling hole full heavy mud to within 15 ft. of top and put in 10 sacks cement.



(If additional description is necessary, use BACK of this sheet)

Correspondence regarding this well should be addressed to Westgate-Greenland Oil Company
Address 1014 Union National Bank Bldg., Wichita, Kansas


STATE OF Kansas, COUNTY OF Sedgwick, SS.
C. C. Nelson, Agent (employee of owner) or (owner or operator) of the above-described well,

being first duly sworn on oath, says: That I have knowledge of the facts, statements, and matters herein contained and the log of the above-described well as filed and that the same are true and correct. So help me God.

(Signature) C. C. Nelson

SUBSCRIBED AND SWORN to before me this 11 day of December
Esther

My commission expires May 25, 1949



COMPANY: Westgate-Greenland Oil Company
 CONTRACTOR: Nelson Drilling Company
 FARM: Baird #1
 LOCATION: SW NW ^{NW} ~~SW~~ Sec. ¹³ ~~14~~ 3
 Saline County, Kansas
 COMMENCED: November 18, 1946
 COMPLETED: December 9, 1946

0	to	168	Surface
168	to	340	Shale and shells
340	to	368	Shale and shells
368	to	630	Lime
630	to	695	Shale and shells
695	to	805	Lime and shale
805	to	1115	Lime and shale
1115	to	1130	Red bed
1130	to	1135	Shale
1135	to	1225	Sandy lime and shale
1225	to	1640	Lime and shale
1640	to	1705	Shale
1705	to	1735	Lime
1735	to	1790	Shale and shells
1790	to	1820	Lime
1820	to	1895	Shale
1895	to	1970	Lime
1970	to	2070	Lime and shale
2070	to	2240	Lime
2240	to	2313	Shale and lime
2313	to	2350	Shale
2350	to	2460	Lime
2460	to	2575	Lime and shale
2575	to	2633	Lime
2633	to	2645	Sand
2645	to	2750	Lime
2750	to	2805	Lime and shale
2805	to	2960	Shale--sandy
2960	to	3029	Shale
3029	to	3045	Chat
3045	to	3105	Lime
3105	to	3153	Sand and shale
3153	to	3170	Shale
3170	to	3270	Broken lime
3270	to	3304	Lime
3304	to	3353	Miss. lime
3353	to	3410	Lime and shale
3410	to	3458	Shale
3458	to	3475	Lime and chert
3475	to	3525	Shale and lime
3525	to	3575	Lime
3575	to	3687	Shale
3687	to	3693	Coring
3693	to	3814	Lime
3814	to	3833	Shale & chert
3833	to	3839	Lime
3839	to	3866	Simpson sand
3866	to	3872	Shale
3872	to	3886	Arbuckle
		3886	T.D.

19 13 3W
 86 16

Page 2

BAIRD #1

Set 170 ft. of 8 5/8 inch surface pipe. Cemented with 100 sacks cement.

TOPS--Lansing 2360, Mississippi 3026-3360, Hunton 3458, Viola 3680,
Simpson 3788, Arbuckle 3870--3886.

DRY, ABANDONED, PLUGGED

C E R T I F I C A T E

I, C. C. Nelson, do hereby certify that the above and foregoing is a true and correct copy of log of the Baird #1, Sec. 18-14-3, Saline County, Kansas, as reflected by files of the Nelson Drilling Company.

Lele Nelson

Subscribed and sworn to before me, a Notary Public, within and for Sedgwick County, Kansas, this 11th day of December 1946.

Esther Russell

My commission expires May 25, 1949