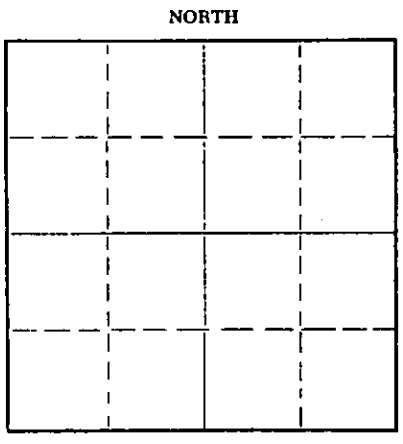


15-063-00040-00-00

STATE OF KANSAS
STATE CORPORATION COMMISSION
Give All Information Completely
Make Required Affidavit
Mail or Deliver Report to:
Conservation Division
State Corporation Commission
211 North Broadway
Wichita, Kansas

WELL PLUGGING RECORD

Gove County. Sec. 21 Twp. 13 S. Rge. (E) 30 (W)
Location as "NE/CNWxSWx" or footage from lines NW NW NW
Lease Owner Murfin-Rains & Williamson
Lease Name Downard Well No. 1
Office Address 617 Union Center, Wichita, Kansas
Character of Well (completed as Oil, Gas or Dry Hole) Dry Hole
Date well completed 1-3 19 58
Application for plugging filed 1-3 19 58
Application for plugging approved 1-3 19 58
Plugging commenced 1-3 19 58
Plugging completed 1-3 19 58
Reason for abandonment of well or producing formation Dry Hole



Locate well correctly on above Section Plat

If a producing well is abandoned, date of last production _____ 19____
Was permission obtained from the Conservation Division or its agents before plugging was commenced? Yes

Name of Conservation Agent who supervised plugging of this well Mr. Eldon Petty, Hays, Kansas
Producing formation _____ Depth to top _____ Bottom _____ Total Depth of Well 4735 Feet
Show depth and thickness of all water, oil and gas formations.

OIL, GAS OR WATER RECORDS

CASING RECORD

FORMATION	CONTENT	FROM	TO	SIZE	PUT IN	PULLED OUT
				8 5/8"	206	none

Describe in detail the manner in which the well was plugged, indicating where the mud fluid was placed and the method or methods used in introducing it into the hole. If cement or other plugs were used, state the character of same and depth placed, from _____ feet to _____ feet for each plug set.

Set first plug @ 700' and displaced 20 sacks cement through drill pipe and fill hole to 180'. Set second plug and displaced 1/2 sack hulls and 15 sacks cement and fill hole to 40'. Set third plug and displaced 1/2 sack hulls and 10 sacks of cement.

01-09-1958

(If additional description is necessary, use BACK of this sheet)
Name of Plugging Contractor Murfin Drilling Company
Address 617 Union Center, Wichita 2, Kansas

STATE OF Kansas, COUNTY OF Sedgwick, ss.
W. R. Murfin (owner or operator) of the above-described well, being first duly sworn on oath, says: That I have knowledge of the facts, statements, and matters herein contained and the log of the above-described well as filed and that the same are true and correct. So help me God.

(Signature) WR Murfin
(Address) _____

SUBSCRIBED AND SWORN TO before me this 7th day of January, 19 58

My commission expires June 14, 1961
Phyllis Brown
Phyllis Brown Notary Public.

PLUGGING
FILE: SEC 21 T 13 R 30 W
BOOK PAGE 75 LINE 15

15-063-00040-00-00

WELL LOG

COMPANY Murfin-Rains & Williamson

SEC. 21 T. 13S R. 30W

FARM Downard NO. 1

LOC. NW NW NW

TOTAL DEPTH 4735

COMM. 12-16-57


COMP. 1-3-58

COUNTY Gove
KANSAS

SHOT OR TREATED

CONTRACTOR Murfin Drilling Co.

ISSUED



CASING

20	10
15	8 5/8" @ 206' w/150 sxs.
12	6
13	5

ELEVATION 2913 KB

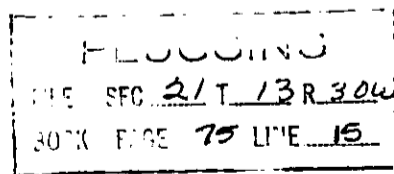
PRODUCTION D & A

FIGURES INDICATE BOTTOM OF FORMATIONS

TOPS:

115	Clay	Topeka	3643
206	Blue Shale	Heebner	3925
256	Cement & Shale	Toronto	3950
1150	Shale - Shells	Lans. K. C.	3967
1260	Sand - Chalk	Base K. C.	4312
1375	Shale	Marmaton	4348
1445	Sand	Fort Scott	4508
1635	Shale	Conglomerate	4600
1910	Sand & Shells	Mississippi	4631
1940	Shale & Shells	RTD	4735
1965	Anhydrite		
2015	Red Bed		
2080	Shale		
2175	Sand		
2365	Red Bed & Shale		
2400	Red Bed		
2435	Anhydrite		
3000	Shale - Shells		
3855	Shale - Lime		
4735	Lime		

01-09-1958



State of Kansas)
 County of Sedgwick) SS:

I, W. R. Murfin of the Murfin Drilling Company

upon oath state that the above and foregoing is a true and correct copy of the log of the Downard # 1 well.

W. R. Murfin

Subscribed and sworn to before me this 7th day of January 19 58

My Commission Expires: June 14, 1961

Phyllis Brown
Phyllis Brown NOTARY PUBLIC