

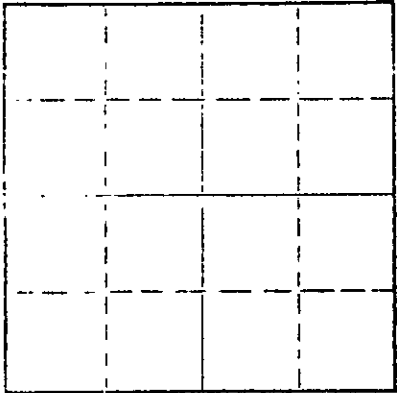
15-063-20202-00-00

STATE OF KANSAS  
STATE CORPORATION COMMISSION

Form CP-4

Give All Information Completely  
Make Required Affidavit  
Mail or Deliver Report to:  
Conservation Division  
State Corporation Commission  
P. O. Box 17027  
Wichita, Kansas 67217  
NORTH

WELL PLUGGING RECORD



Locate well correctly on above  
Section Plat

Gove County. Sec. 35 Twp. 13S Rge. (E) 30 (W)  
Location as "NE/CNWSW" or footage from lines 100' NE of C SW NW  
Lease Owner Murfin Drilling Company & Raymond Oil Co., Inc.  
Lease Name Weber "B" Well No. 1  
Office Address 617 Union Center, Wichita, Kansas 67202  
Character of Well (completed as Oil, Gas or Dry Hole) Dry Hole  
Date well completed 4-14-74 19  
Application for plugging filed 4-14-74 19  
Application for plugging approved 4-14-74 19  
Plugging commenced 4-14-74 19  
Plugging completed 4-14-74 19  
Reason for abandonment of well or producing formation Dry Hole

If a producing well is abandoned, date of last production 19  
Was permission obtained from the Conservation Division or its agents before plugging was commenced? Yes

Name of Conservation Agent who supervised plugging of this well Bill Nichols, Moreland, Ks.  
Producing formation \_\_\_\_\_ Depth to top \_\_\_\_\_ Bottom \_\_\_\_\_ Total Depth of Well 4432 Feet  
Show depth and thickness of all water, oil and gas formations.

OIL, GAS OR WATER RECORDS

CASING RECORD

FORMATION	CONTENT	FROM	TO	SIZE	PUT IN	PULLED OUT
				8 5/8"	177'	None

Describe in detail the manner in which the well was plugged, indicating where the mud fluid was placed and the method or methods used in introducing it into the hole. If cement or other plugs were used, state the character of same and depth placed, from \_\_\_\_\_ feet to \_\_\_\_\_ feet for each plug set.

1st plug @ 1150' w/110 sx  
2nd plug @ 185' w/30 sx  
3rd plug @ 40' w/10 sx

RECEIVED  
STATE CORPORATION COMMISSION

APR 26 1974

CONSERVATION DIVISION  
Wichita, Kansas

04-26-1974

(If additional description is necessary, use BACK of this sheet)

Name of Plugging Contractor Sun Oil Well Cementing, Inc.  
Address Box 169, Great Bend, Kansas

STATE OF Kansas COUNTY OF Sedgwick, ss.


James R. Daniels

(employee of owner) or (owner or operator) of the above-described well, being first duly sworn on oath, says: That I have knowledge of the facts, circumstances and matters herein contained and the log of the above-described well filed and that the same are true and correct. So help me God.

(Signature)

617 Union Center, Wichita, Kansas 67202  
(Address)

Subscribed and sworn to before me this 24th day of April, 1974



BARBARA COLE, Notary Public  
My Commission Expires Sept. 5, 1976

Barbara Cole  
Notary Public.

15-063-20202-00-00

# WELL LOG

COMPANY Murfin Drilling Company & Raymond Oil Co., Inc. SEC. 35 T. 13S R. 30W  
LOC. 100' NE of C SW NW

FARM Weber "B" NO. 1


RID. NO. 2

TOTAL DEPTH 4432'

COMM. 4-1-74

COMP. 4-14-74

COUNTY Gove  
KANSAS



CONTRACTOR Murfin Drilling Company

CASINO

20 10  
15 8 5/8" @ 177' w/175 SX  
12 6  
13 5

ELEVATION 2780 GL 2785 KB

PRODUCTION D & A

FIGURES INDICATE BOTTOM OF FORMATIONS


98	Post rock & sand
285	Shale
725	Shale & sand
1535	Shale
1770	Shale & sand
2530	Shale
3390	Lime & shale
3490	Lime
3566	Lime & shale
3720	Lime
3822	Lime & shale
4410	Lime
4432	Lime - chert
4432	TD

RECEIVED  
STATE CORPORATION COMMISSION  
APR 26 1974  
04-26-1974  
CONSERVATION DIVISION  
Wichita, Kansas

State of Kansas  
County of Sedgwick } ss:

I, James R. Daniels of the Murfin Drilling Company

do hereby state that the above and foregoing is a true and correct copy of the log of the Weber "B" #1 well.



Subscribed and sworn to before me this 24th day of April 1974

BARBARA COLE, Notary Public  
My Commission Expires: Sept. 5, 1976

James R. Daniels  
Barbara Cole  
NOTARY PUBLIC