

**KANSAS CORPORATION COMMISSION
OIL & GAS CONSERVATION DIVISION
EXPLORATION & PRODUCTION WASTE TRANSFER**

Form CDP-3
August 2004
Form must be Typed

07

Operator Name: Grand Mesa Operating Company		License Number: 9855											
Operator Address: 1700 N. Waterfront Pkwy, Ste 600		Wichita, KS 67206-5514											
Contact Person: Ronald N. Sinclair		Phone Number: (316) 265 - 3000											
Permit Number (API No. if applicable): 15-135-24705-00-00		Lease Name: Foos											
Source of Waste: <table style="width:100%; border:none;"> <tr> <td><input type="checkbox"/> Emergency Pit</td> <td><input type="checkbox"/> Dike</td> </tr> <tr> <td><input type="checkbox"/> Workover Pit</td> <td><input checked="" type="checkbox"/> Settling Pit</td> </tr> <tr> <td><input type="checkbox"/> Burn Pit</td> <td><input checked="" type="checkbox"/> Drilling Pit</td> </tr> <tr> <td><input type="checkbox"/> Steel Pit</td> <td><input type="checkbox"/> Haul-off Pit</td> </tr> <tr> <td></td> <td><input type="checkbox"/> Spill / Escape</td> </tr> </table>		<input type="checkbox"/> Emergency Pit	<input type="checkbox"/> Dike	<input type="checkbox"/> Workover Pit	<input checked="" type="checkbox"/> Settling Pit	<input type="checkbox"/> Burn Pit	<input checked="" type="checkbox"/> Drilling Pit	<input type="checkbox"/> Steel Pit	<input type="checkbox"/> Haul-off Pit		<input type="checkbox"/> Spill / Escape	Well Number: #1-36	
<input type="checkbox"/> Emergency Pit	<input type="checkbox"/> Dike												
<input type="checkbox"/> Workover Pit	<input checked="" type="checkbox"/> Settling Pit												
<input type="checkbox"/> Burn Pit	<input checked="" type="checkbox"/> Drilling Pit												
<input type="checkbox"/> Steel Pit	<input type="checkbox"/> Haul-off Pit												
	<input type="checkbox"/> Spill / Escape												
		Source Location (QQQQ): <u>SW</u> - <u>NW</u> - <u>SW</u> - <u>NE</u> Sec. <u>36</u> Twp. <u>18S</u> R. <u>22</u> <input type="checkbox"/> East <input checked="" type="checkbox"/> West <u>1,970</u> Feet from <input checked="" type="checkbox"/> North / <input type="checkbox"/> South Line of Section <u>2,350</u> Feet from <input checked="" type="checkbox"/> East / <input type="checkbox"/> West Line of Section Ness County											
Type of waste to be disposed: <input checked="" type="checkbox"/> Fluid <input type="checkbox"/> Soil <input type="checkbox"/> Mud / Cuttings <input type="checkbox"/> Other: _____													
Amount of waste: <u>2</u> No. of loads <u>160</u> Barrels _____ Tons _____ YDS													
Destination of waste: <input type="checkbox"/> Reserve Pit <input checked="" type="checkbox"/> Disposal Well <input type="checkbox"/> Lease Road <input type="checkbox"/> Dike / Berm <input type="checkbox"/> Other: _____													
If waste is transferred to another reserve pit, is the lease active? <input checked="" type="checkbox"/> Yes <input type="checkbox"/> No													
Location of waste disposal:		Date of Waste Transfer: <u>10/12/07</u>											
Operator Name: <u>Mid Continent Resources, Inc.</u>		License No.: <u>8996</u>											
Lease Name: <u>Gillig - SWD</u>		Sec. <u>23</u> Twp. <u>19S</u> R. <u>22</u> <input type="checkbox"/> East <input checked="" type="checkbox"/> West											
Docket No.: <u>D-25,935</u>		County: <u>Ness</u>											
Haul remainder of free fluids from the Reserve Pit to the Gillig - SWD.													
RECEIVED KANSAS CORPORATION COMMISSION OCT 24 2007													
The undersigned hereby certifies that he / she is <u>Ronald N. Sinclair, President</u> for <u>Grand Mesa Operating</u> (Co.), a duly authorized agent, that all information shown hereon is true and correct to the best of his / her knowledge and belief.													
_____ Agent Signature													
Subscribed and sworn to before me on this <u>23rd</u> day of <u>October</u> , 2007													
PHYLLIS E. BREWER Notary Public - State of Kansas My Appt. Expires <u>7-21-11</u> My Commission Expires <u>July 21, 2011</u>		_____ PHYLLIS E. BREWER, Notary Public											

**KANSAS CORPORATION COMMISSION
OIL & GAS CONSERVATION DIVISION
EXPLORATION & PRODUCTION WASTE TRANSFER**

Form CDP-5
August 2004
Form must be Typed

Operator Name: Grand Mesa Operating Company		License Number: 9855
Operator Address: 1700 N. Waterfront Pkwy, Bldg 600		Wichita, KS 67206-5514
Contact Person: Ronald N. Sinclair		Phone Number: (316) 265 - 3000
Permit Number (API No. if applicable): 15-135-24705-00-00		Lease Name: Foos
Source of Waste: <input type="checkbox"/> Dike <input type="checkbox"/> Emergency Pit <input checked="" type="checkbox"/> Settling Pit <input type="checkbox"/> Workover Pit <input checked="" type="checkbox"/> Drilling Pit <input type="checkbox"/> Burn Pit <input type="checkbox"/> Haul-off Pit <input type="checkbox"/> Steel Pit <input type="checkbox"/> Spill / Escape		Well Number: #1-36
		Source Location (QQQQ): SW - NW - SW - NE Sec. 36 Twp. 18S R. 22 <input type="checkbox"/> East <input checked="" type="checkbox"/> West 1,970 Feet from <input checked="" type="checkbox"/> North / <input type="checkbox"/> South Line of Section 2,350 Feet from <input checked="" type="checkbox"/> East / <input type="checkbox"/> West Line of Section _____ Ness _____ County

Type of waste to be disposed: Fluid Soil Mud / Cuttings Other: _____

Amount of waste: 4.25 No. of loads 340 Barrels _____ Tons _____ YDS

Destination of waste: Reserve Pit Disposal Well Lease Road Dike / Berm Other: _____

If waste is transferred to another reserve pit, is the lease active? Yes No

Location of waste disposal:	Date of Waste Transfer: <u>10/12/07</u>
Operator Name: <u>Ritchie Exploration, Inc.</u>	License No.: <u>4767</u>
Lease Name: <u>Sears A - SWD</u>	Sec. <u>6</u> Twp. <u>20S</u> R. <u>21</u> <input type="checkbox"/> East <input checked="" type="checkbox"/> West
Docket No.: <u>D-11,577</u>	County: <u>Ness</u>

Haul free fluids from the Reserve pit to the Sears A - SWD

RECEIVED
KANSAS CORPORATION COMMISSION

OCT 24 2007

CONSERVATION DIVISION
WICHITA, KS

The undersigned hereby certifies that he / she is Ronald N. Sinclair, President
 for Grand Mesa Operating (Co.), a duly authorized agent, that all information shown hereon is true
 and correct to the best of his / her knowledge and belief.

[Signature]
Agent Signature

Submitted to me on this 23rd day of October, 2007

PHYLLIS E BREWER
Notary Public - State of Kansas
My Appt. Expires 7-21-11



[Signature]
PHYLLIS E BREWER, Notary Public
592

My Commission Expires: July 21, 2011

**KANSAS CORPORATION COMMISSION
OIL & GAS CONSERVATION DIVISION
EXPLORATION & PRODUCTION WASTE TRANSFER**

Form GDP-5
August 2004
Form must be Typed




07

Operator Name: Grand Mesa Operating Company		License Number: 9855	
Operator Address: 1700 N. Waterfront Pkwy, Ste 600		Wichita, KS 67206-5514	
Contact Person: Ronald N. Sinclair		Phone Number: (316) 265 - 3000	
Permit Number (API No. if applicable): 15-135-24705-00-00		Lease Name: Foos	
Source of Waste: <input type="checkbox"/> Dike <input type="checkbox"/> Emergency Pit <input checked="" type="checkbox"/> Settling Pit <input type="checkbox"/> Workover Pit <input type="checkbox"/> Drilling Pit <input type="checkbox"/> Burn Pit <input type="checkbox"/> Haul-off Pit <input type="checkbox"/> Steel Pit <input type="checkbox"/> Spill / Escape		Well Number: #1-36	
		Source Location (QQQQ): <u>SW</u> - <u>NW</u> - <u>SW</u> - <u>NE</u> Sec. <u>36</u> Twp. <u>18S</u> R. <u>22</u> <input type="checkbox"/> East <input checked="" type="checkbox"/> West <u>1,970</u> Feet from <input checked="" type="checkbox"/> North / <input type="checkbox"/> South Line of Section <u>2,350</u> Feet from <input checked="" type="checkbox"/> East / <input type="checkbox"/> West Line of Section _____ Ness _____ County	
Type of waste to be disposed: <input checked="" type="checkbox"/> Fluid <input type="checkbox"/> Soil <input type="checkbox"/> Mud / Cuttings <input type="checkbox"/> Other: _____			
Amount of waste: <u>4</u> No. of loads <u>320</u> Barrels _____ Tons _____ YDS			
Destination of waste: <input type="checkbox"/> Reserve Pit <input checked="" type="checkbox"/> Disposal Well <input type="checkbox"/> Lease Road <input type="checkbox"/> Dike / Berm <input type="checkbox"/> Other: _____			
If waste is transferred to another reserve pit, is the lease active? <input checked="" type="checkbox"/> Yes <input type="checkbox"/> No			
Location of waste disposal:		Date of Waste Transfer: <u>10/2/07 & 10/3/07</u>	
Operator Name: <u>Mid Continent Resources, Inc.</u>		License No.: <u>8996</u>	
Lease Name: <u>Gillig - SWD</u>		Sec. <u>23</u> Twp. <u>19S</u> R. <u>22</u> <input type="checkbox"/> East <input checked="" type="checkbox"/> West	
Docket No.: <u>D-25,935</u>		County: <u>Ness</u>	
Haul free fluid from the Reserve Pit to the Gillig SWD.		RECEIVED KANSAS CORPORATION COMMISSION OCT 18 2007 CONSERVATION DIVISION WICHITA, KS	
The undersigned hereby certifies that he / she is <u>Ronald N. Sinclair, Resident</u> for <u>Grand Mesa Operating</u> (Co.), a duly authorized agent, that all information shown hereon is true and correct to the best of his / her knowledge and belief. _____ Agent Signature			
Subscribed and sworn to before me on this <u>18th</u> day of <u>October</u> <u>2007</u>			
		 PHYLIS E. BREWER, Notary Public <u>690</u>	

**KANSAS CORPORATION COMMISSION
OIL & GAS CONSERVATION DIVISION
EXPLORATION & PRODUCTION WASTE TRANSFER**

Form CDP-5
August 2004
Form must be Typed

07

Operator Name: Grand Mesa Operating Company		License Number: 9855	
Operator Address: 1700 N. Waterfront Pkwy, Bldg 600		Wichita, KS 67206-5514	
Contact Person: Ronald N. Sinclair		Phone Number: (316) 265 - 3000	
Permit Number (API No. if applicable): 15-135-24705-00-00		Lease Name: Foos	
Source of Waste: <input type="checkbox"/> Dike <input type="checkbox"/> Emergency Pit <input checked="" type="checkbox"/> Settling Pit <input type="checkbox"/> Workover Pit <input type="checkbox"/> Drilling Pit <input type="checkbox"/> Burn Pit <input type="checkbox"/> Haul-off Pit <input type="checkbox"/> Steel Pit <input type="checkbox"/> Spill / Escape		Well Number: #1-36	
		Source Location (QQQQ): SW - NW - SW - NE	
		Sec. 36 Twp. 18S R. 22 <input type="checkbox"/> East <input checked="" type="checkbox"/> West	
		1,970 Feet from <input checked="" type="checkbox"/> North / <input type="checkbox"/> South Line of Section	
		2,350 Feet from <input checked="" type="checkbox"/> East / <input type="checkbox"/> West Line of Section	
		_____ Ness _____ County	
Type of waste to be disposed: <input checked="" type="checkbox"/> Fluid <input type="checkbox"/> Soil <input type="checkbox"/> Mud / Cuttings <input type="checkbox"/> Other: _____			
Amount of waste: <u> 1 </u> No. of loads <u> 80 </u> Barrels _____ Tons _____ YDS			
Destination of waste: <input type="checkbox"/> Reserve Pit <input checked="" type="checkbox"/> Disposal Well <input type="checkbox"/> Lease Road <input type="checkbox"/> Dike / Berm <input type="checkbox"/> Other: _____			
If waste is transferred to another reserve pit, is the lease active? <input checked="" type="checkbox"/> Yes <input type="checkbox"/> No			
Location of waste disposal:		Date of Waste Transfer: 10/2/07	
Operator Name: American Warrior		License No.: 4058	
Lease Name: Foos - SWD		Sec. 9 Twp. 19S R. 21 <input type="checkbox"/> East <input checked="" type="checkbox"/> West	
Docket No.: D-25,978		County: Ness	
<p>Haul free fluids from Reserve Pit to the Foos - SWD.</p> <p align="right"> RECEIVED KANSAS CORPORATION COMMISSION OCT 18 2007 CONSERVATION DIVISION WICHITA, KS </p>			
<p>The undersigned hereby certifies that he / she is Ronald N. Sinclair, President for Grand Mesa Operating (Co.), a duly authorized agent, that all information shown hereon is true and correct to the best of his / her knowledge and belief.</p> <p align="right">  _____ Agent Signature </p> <p>Subscribed and sworn to before me on this <u> 18th </u> day of <u> October </u>, <u> 2007 </u></p>			
 <p>PHYLLIS E. BREWER Notary Public - State of Kansas My App. Expires <u> 7-21-11 </u> My Commission Expires _____</p>		<p align="center">  PHYLLIS E. BREWER, Notary Public (591) </p>	