


KANSAS CORPORATION COMMISSION **AUG 13 2007**
OIL & GAS CONSERVATION DIVISION

Form CDP-5
August 2004
Form must be Typed

EXPLORATION & PRODUCTION WASTE TRANSFER


CONSERVATION DIVISION
WICHITA, KS

07

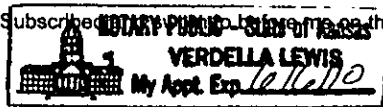
Operator Name: Pickrell Drilling Co. Inc.		License Number: 5123	
Operator Address: 100 S. Main, Suite 505		- Wichita, Kansas 67202-3738	
Contact Person: Mike Kern		Phone Number: (620) 793 - 5742	
Permit Number (API No. if applicable): 15-135-24,679 		Lease Name: Popp "A"	
Source of Waste:		Well Number: #4	
<input type="checkbox"/> Dike <input type="checkbox"/> Emergency Pit <input type="checkbox"/> Workover Pit <input type="checkbox"/> Burn Pit <input type="checkbox"/> Steel Pit <input type="checkbox"/> Settling Pit <input checked="" type="checkbox"/> Drilling Pit <input type="checkbox"/> Haul-off Pit <input type="checkbox"/> Spill / Escape		Source Location (QQQQ): <u>110' W.</u> - <u>N/2</u> - <u>N/2</u> - <u>SE</u> Sec. <u>24</u> Twp. <u>17S</u> R. <u>26</u> <input type="checkbox"/> East <input checked="" type="checkbox"/> West <u>2310</u> Feet from <input type="checkbox"/> North / <input checked="" type="checkbox"/> South Line of Section <u>1430</u> Feet from <input checked="" type="checkbox"/> East / <input type="checkbox"/> West Line of Section <u>Ness</u> County	
Type of waste to be disposed: <input checked="" type="checkbox"/> Fluid <input type="checkbox"/> Soil <input type="checkbox"/> Mud / Cuttings <input type="checkbox"/> Other: _____			
Amount of waste: <u>3</u> No. of loads <u>240</u> Barrels <u> </u> Tons <u> </u> YDS			
Destination of waste: <input type="checkbox"/> Reserve Pit <input checked="" type="checkbox"/> Disposal Well <input type="checkbox"/> Lease Road <input type="checkbox"/> Dike / Berm <input type="checkbox"/> Other: _____			
If waste is transferred to another reserve pit, is the lease active? <input type="checkbox"/> Yes <input checked="" type="checkbox"/> No			
Location of waste disposal: _____		Date of Waste Transfer: <u>8-07-07</u>	
Operator Name: <u>Cheyenne Oil Service (Utica)</u>		License No.: <u>7146</u>	
Lease Name: <u>Fink SWD</u>		SE/4 Sec. <u>24</u> Twp. <u>16</u> R. <u>27</u> <input type="checkbox"/> East <input checked="" type="checkbox"/> West	
Docket No.: <u>CD-128214 (D-21617)</u>		County: <u>Lane</u>	

The undersigned hereby certifies that he / she is Geologist
for Pickrell Drilling Co. Inc. (Co.), a duly authorized agent, that all information shown hereon is true

and correct to the best of his / her knowledge and belief.


Agent Signature

Subscribed and sworn to before me on this 9th day of August, 2007




Verdella Lewis
Notary Public

My Commission Expires: 6-06-10