

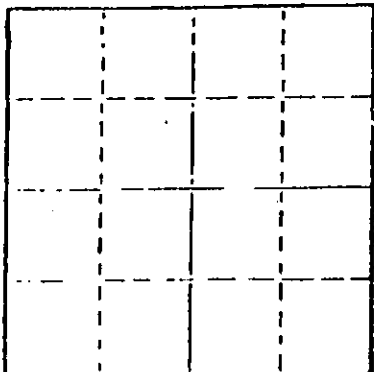
STATE OF KANSAS
STATE CORPORATION COMMISSION

WELL PLUGGING RECORD 15-051-21618-0000

Give All Information Completely
Make Required Affidavit
Mail or Deliver Report to
Conservation Division
State Corporation Comm.
245 North Water
Wichita, KS 67202

Ellis County. Sec. 4 Twp. 13 Rng. 16 X/W
Location as "NE/CNW/SW" or footage from lines
C - W/2 NE SW

Lease Owner Tolco Oil & Gas
Lease Name Brungardt Well No. 1
Office Address 209 McAlester Bldg., Magnolia, Arkansas 71753
Character of Well (Completed as Oil, Gas or Dry Hole) _____



Locate well correctly on above Section Plat

Dry Hole
Date Well completed 1-8 19 79
Application for plugging filed 1-8 19 79
Application for plugging approved 1-8 19 79
Plugging commenced 1-8 19 79
Plugging completed 1-8 19 79
Reason for abandonment of well or producing formation _____

Dry Hole
If a producing well is abandoned, date of last production _____ 19 _____

Was permission obtained from the Conservation Division or its agents before plugging was commenced? yes

Name of Conservation Agent who supervised plugging of this well Leo Massey, Hays, KS 67601
Producing formation _____ Depth to top _____ Bottom _____ Total Depth of Well 3,245'
Show depth and thickness of all water, oil and gas formations.

OIL, GAS OR WATER RECORDS

CASING RECORD

FORMATION	CONTENT	FROM	TO	SIZE	PUT IN	PULLED OUT
Surface Pipe				8 5/8"	204'	0'

Describe in detail the manner in which the well was plugged, indicating where the mud fluid was placed and the method or methods used in introducing it into the hold. If cement or other plugs were used, state the character of same and depth placed, from _____ feet to _____ feet for each plug set.

- 1st plug was set @ 500' w/50 sacks cement
- 2nd plug was set @ 240' w/25 sacks cement
- 3rd plug was set @ 40' w/10 sacks cement

STATE CORPORATION COMMISSION
JAN 17 1979
CONSERVATION DIVISION
Wichita, Kansas

(If additional description is necessary, use BACK of this sheet)

Name of Plugging Contractor Dreiling Oil, Inc.

STATE OF KANSAS COUNTY OF ELLIS, ss.
I, Joseph A. Hess, Sec. Treas of Drlg. Contr. (employee of owner) or (owner or operator) of the above-described well, being first duly sworn on oath, says: That I have knowledge of the facts, statements, and matters herein contained and the log of the above-described well as filed and that the same are true and correct. So help me God.

(Signature) Joseph A. Hess
—JOSEPH A. HESS, HAYS, KS 67601—
(Address)

SUBSCRIBED AND SWORN TO before me this 16 day of January, 19 79

Cecilia Basgall
Cecilia Basgall Notary Public.

My commission expires November 17, 1980.

CECILIA BASGALL
NOTARY PUBLIC
Ellis County, Kansas

DREILING OIL, INC.

Victoria, Kansas 67671

Tolco Oil & Gas WELL LOG

Company Magnolia, Arkansas 71753
Farm Brungardt No. 1
Total Depth 3,245'
Comm. 12-28-78 Comp. 1-8-79
Contractor Dreiling Oil, Inc.
Rt. #1
Victoria, KS 67671

Sec. 4 Twp. 13 Rng. 16W
Location C - W/2 NE Sw
County Ellis
Elevation: 1981 K. B.
1978 D. F.
1976 G. R.

Casing Record 204' - 8 5/8"
Cement Record 135 sacks cement
Production: D & A


Figures Indicate Bottom of Formations

0'	35'	Post Rock
35'	209'	Shale
209'	670'	Shale
670'	750'	Sand
750'	1103'	Shale
1103'	1148'	Anhydrite
1148'	1480'	Shale
1480'	2821'	Shale & Lime
2821'	2952'	Lime & Shale
2952'	3080'	Lime
3080'	3195'	Lime & Shale
3195'	3245'	Lime
3245'	T.D.	

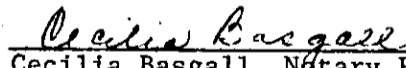
STATE OF KANSAS)
)ss
COUNTY OF ELLIS)

15-051-21618-00-00

I, Joseph A. Hess, Secretary Treasurer of Dreiling Oil, Inc., upon oath states that the above and foregoing is a true and correct copy from the Daily Drilling Report from the Brungardt #1.


JOSEPH A. HESS

Subscribed and sworn to before me this 16th day of January, 1979.


Cecilia Basgall Notary Public

My appointment expires: November 17, 1980.

CECILIA BASGALL
NOTARY PUBLIC
Ellis County, Kansas

RECEIVED
STATE CORPORATION COMMISSION

JAN 17 1979

CONSERVATION DIVISION
Wichita, Kansas