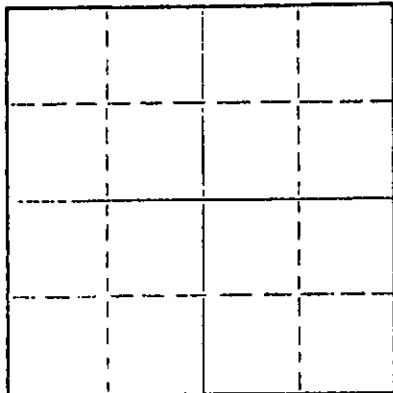


STATE OF KANSAS  
STATE CORPORATION COMMISSION

Form CP-4

Give All Information Completely  
Make Required Affidavit  
Mail or Deliver Report to:  
Conservation Division  
State Corporation Commission  
P. O. Box 17027  
Wichita, Kansas 67217  
NORTH

WELL PLUGGING RECORD



Locate well correctly on above  
Section Plat

Location as "NE/CNW/SE/SW" or footage from lines Gove County, Sec 21 Twp 13S Rge 28W (E) (W)

Lease Owner Rains & Williamson Oil Co., Inc.

Lease Name Mendenhall Well No. 1

Office Address 435 Page Court Bldg. 220 W. Douglas Wichita, Ks.

Character of Well (completed as Oil, Gas or Dry Hole) Dry Hole

Date well completed 9-18- 1972

Application for plugging filed 9-18- 1972

Application for plugging approved 9-18- 1972

Plugging commenced 9-18- 1972

Plugging completed 9-18- 1972

Reason for abandonment of well or producing formation commercial quantity of oil not found

If a producing well is abandoned, date of last production 19

Was permission obtained from the Conservation Division or its agents before plugging was commenced? yes

Name of Conservation Agent who supervised plugging of this well W.L. Nichols - Morland Kansas

Producing formation \_\_\_\_\_ Depth to top \_\_\_\_\_ Bottom \_\_\_\_\_ Total Depth of Well 4693 Feet

Show depth and thickness of all water, oil and gas formations.

OIL, GAS OR WATER RECORDS

CASING RECORD

FORMATION	CONTENT	FROM	TO	SIZE	PUT IN	PULLED OUT
				8-5/8"	346'	

Describe in detail the manner in which the well was plugged, indicating where the mud fluid was placed and the method or methods used in introducing it into the hole. If cement or other plugs were used, state the character of same and depth placed, from \_\_\_\_\_ feet to \_\_\_\_\_ feet for each plug set.

1st plug @ 1115' w/110 cuft. 60/60 pos., 6% gel  
2nd plug @ 375' w/30 cuft. 60/60 pos., 6% gel  
Top plug and solid bridge to 40' w/10 cuft.  
60/60 pos., 6% gel. Plug down at 1 p.m. 9-18-72

RECEIVED  
STATE CORPORATION COMMISSION  
SEP 25 1972  
CONSERVATION DIVISION  
Wichita, Kansas


Name of Plugging Contractor Rains & Williamson Oil Co., Inc.  
Address 435 Page Court Bldg. 220 W. Douglas, Wichita, Kansas 67202

STATE OF Kansas COUNTY OF Sedgwick ss.  
Wilson Rains, President (employee of owner) or (owner or operator) of the above-described

well, being first duly sworn on oath, says: That I have knowledge of the facts, statements, and matters herein contained and the log of the above-described well as filed and that the same are true and correct. So help me God?

(Signature) Wilson Rains  
WILSON RAINS  
435 Page Court Bldg., Wichita, Kansas  
(Address)

My commission expires 10-4-75 Sworn to before me this 20th day of September 1972



Juanita M. Green  
JUANITA M. GREEN Notary Public.

15-063-20139-00-00

# WELL LOG


COMPANY Rains & Williamson Oil Co., Inc.  
Bill J. Porter  
FARM Mendenhall NO. 1

SEC. 21 T. 13S R. 28W  
LOC. SW SW SE

RIG. NO. 4  
TOTAL DEPTH 4693  
COMM. 9-5-72

COMP 9-18-72

COUNTY Gove  
KANSAS



CONTRACTOR Rains & Williamson Oil Co., Inc.

CASINO  
20  
15  
12  
13

10  
8 5/8" @ 346' w/165 sx. com., 3%cc, 2% gel  
6  
5

ELEVATION 2660 KB

PRODUCTION D & A

FIGURES INDICATE BOTTOM OF FORMATIONS

Clay and sand	80
Sand and shale	356
Shale	1480
Shale and sand	1915
Shale	2120
Anhydrite	2192
Shale	2315
Shale and lime	2930
Lime	4370
Lime and chert	4425
Lime	4600
Lime and chert	4693
<u>Rotary Total Depth</u>	<u>4693</u>

RECEIVED  
STATE CORPORATION COMMISSION  
SEP 25 1972  
CONSERVATION DIVISION  
Wichita, Kansas

State of KANSAS  
County of SEDGWICK } ss:

I, WILSON RAINS, PRESIDENT of the RAINS & WILLIAMSON OIL CO., INC Company

upon oath state that the above and foregoing is a true and correct copy of the log of the MENDENHALL #1 well.

Wilson Rains  
WILSON RAINS

Juanita M. Green  
NOTARY PUBLIC  
JUANITA M. GREEN



Subscribed and sworn to before me this 20th day of September 1972

My Commission Expires: 10-4-75