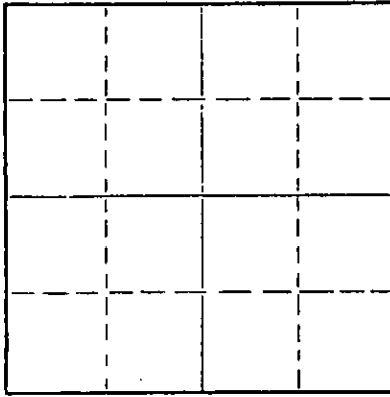


STATE OF KANSAS
STATE CORPORATION COMMISSION

Give All Information Completely
Make Required Affidavit
Mail or Deliver Report to:
Conservation Division
State Corporation Commission
212 No. Market
Wichita, Kansas

WELL PLUGGING RECORD

NORTH



Locate well correctly on above
Section Plat

Gove County, Sec. 36 Twp. 13 Rge. 29 (E) W (W)
Location as "NE/CNW/SW" or footage from lines NW-NE
Lease Owner L. J. Dreiling & Sons, Inc.
Lease Name Hockersmith Well No. 1
Office Address Route 2, Victoria, Kansas 67671
Character of Well (completed as Oil, Gas or Dry Hole) Dry Hole
Date well completed 1-31 1968
Application for plugging filed 1-31 1968
Application for plugging approved 1-31 1968
Plugging commenced 1-31 1968
Plugging completed 1-31 1968
Reason for abandonment of well or producing formation Dry Hole

If a producing well is abandoned, date of last production 19
Was permission obtained from the Conservation Division or its agents before plugging was commenced? Yes

Name of Conservation Agent who supervised plugging of this well W. L. Nichols
Producing formation _____ Depth to top _____ Bottom _____ Total Depth of Well _____ Feet
Show depth and thickness of all water, oil and gas formations.

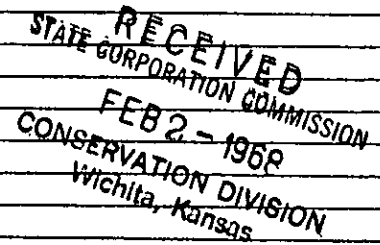
OIL, GAS OR WATER RECORDS

CASING RECORD

FORMATION	CONTENT	FROM	TO	SIZE	PUT IN	PULLED OUT
Surface Pipe				8 5/8"	157'	

Describe in detail the manner in which the well was plugged, indicating where the mud fluid was placed and the method or methods used in introducing it into the hole. If cement or other plugs were used, state the character of same and depth placed, from _____ feet to _____ feet for each plug set.

1st. plug was set at 1090' with 70 sacks cement
2nd. plug was set at 180' with 20 sacks cement
3rd. plug was set at 40' with 10 sacks cement
Cementing to bottom of cellar




(If additional description is necessary, use BACK of this sheet)

Name of Plugging Contractor L. J. Dreiling & Sons, Inc.
Address Route 2, Victoria, Kansas 67671

STATE OF KANSAS, COUNTY OF ELLIS, ss.
I, Leo F. Dreiling (employee of owner) or (agent) of the above-described well, being first duly sworn on oath, says: That I have knowledge of the facts, statements, and matters herein contained and the log of the above-described well as filed and that the same are true and correct. So help me God.

(Signature) *Leo F. Dreiling*
LEO F. DREILING, ROUTE 2, VICTORIA, KANSAS 67671
(Address)

SUBSCRIBED AND SWORN to before me this 1st day of February, 1968



Joseph A. Hess
JOSEPH A. HESS Notary Public.

15-063-20023-00-00

L. J. DREILING and SONS, Inc.
VICTORIA, KANSAS

WELL LOG

Company	L. J. Dreiling & Sons, Inc. Route 2 Victoria, Kansas 67671	Sec. 36	Twp. 13	Rng. 29
Farm	Hockersmith No. 1	Location	NW-NE	
Total Depth	4515'	County	Gove	
Comm.	1-24-68 Comp. 1-31-68	Elevation:	2722' K.B.	2719' D.F.
Contractor	L. J. Dreiling & Sons, Inc. Route 2 Victoria, Kansas 67671		2717'	G.R.
	Casing Record 157' - 8 5/8"	Cement Record	Production: D & A	
			125 sacks cement	

RECEIVED
STATE CORPORATION COMMISSION
FEB 2 - 1968
CONSERVATION DIVISION
Wichita, Kansas

Figures Indicate Bottom of Formations

0'	40'	Surface Soil & Clay
40'	80'	Sand & Gravel
80'	157'	Shale
157'	1370'	Shale & Sand
1370'	1430'	Shale
1430'	1455'	Sand
1455'	1785'	Shale, Gyp, & Redbed
1785'	1940'	Sand
1940'	2163'	Redbed & Shale
2163'	2203'	Anhy.
2203'	2520'	Shale & Shells
2520'	2665'	Shale
2665'	2725'	Gyp and Shale
2725'	2942'	Shale & Shells
2942'	3215'	Shale & Lime
3215'	3360'	Lime
3360'	3580'	Shale & Shells
3580'	3680'	Shale & Lime
3680'	3885'	Lime
3885'	3974'	Shale & Shells
3974'	4065'	Lime
4065'	4153'	Lime
4153'	4160'	Shale & Shells
4160'	4270'	Lime
4270'	4353'	Lime
4353'	4438'	Shale & Lime
4438'	4515'	Lime
4515'	T.D.	

STATE OF KANSAS)
)ss
COUNTY OF ELLIS)

I, Leo F. Dreiling, of the L. J. Dreiling & Sons, Inc., upon oath states that the above and foregoing is a true and correct copy from the Daily Drilling Report from your Hockersmith #1.

Leo F. Dreiling

LEO F. DREILING

Subscribed and sworn to before me this 2nd day of February 1968.



Joseph A. Hess

JOSEPH A. HESS NOTARY PUBLIC

My commission expires: September 19, 1970