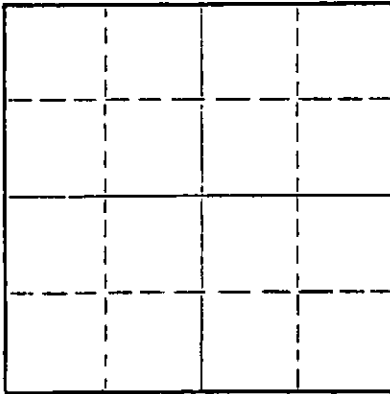


Give All Information Completely  
Make Required Affidavit  
Mail or Deliver Report to:  
Conservation Division  
State Corporation Commission  
211 No. Broadway  
Wichita, Kansas

WELL PLUGGING RECORD

NORTH



Locate well correctly on above  
Section Plat

Location as "NE/CNWxSWx" or footage from lines Gove County. Sec. 36 Twp. 13S Rge. 29W (E) (W)  
Lease Owner Walter Dunlap, Jr.  
Lease Name Hockersmith Well No. 1  
Office Address Gove, Kansas  
Character of Well (completed as Oil, Gas or Dry Hole) Dry Hole  
Date well completed 10-6-64 19  
Application for plugging filed 10-5-64 19  
Application for plugging approved 10-5-64 19  
Plugging commenced 10-5-64 19  
Plugging completed 10-6-64 19  
Reason for abandonment of well or producing formation Dry Hole

If a producing well is abandoned, date of last production \_\_\_\_\_ 19\_\_\_\_  
Was permission obtained from the Conservation Division or its agents before plugging was commenced? yes

Name of Conservation Agent who supervised plugging of this well W. L. Nichols, Moreland, Kansas  
Producing formation \_\_\_\_\_ Depth to top \_\_\_\_\_ Bottom \_\_\_\_\_ Total Depth of Well 4648 Feet  
Show depth and thickness of all water, oil and gas formations.

OIL, GAS OR WATER RECORDS

CASING RECORD

FORMATION	CONTENT	FROM	TO	SIZE	PUT IN	PULLED OUT
				214'	8 5/8"	none

Describe in detail the manner in which the well was plugged, indicating where the mud fluid was placed and the method or methods used in introducing it into the hole. If cement or other plugs were used, state the character of same and depth placed, from \_\_\_\_\_ feet to \_\_\_\_\_ feet for each plug set.

Mud to 600' Plug 20 sks. cement  
Mud to 210' Plug 1/3 sk. hulls 20 sks. cement  
Mud to 40' plug 1/2 sk. hulls bridge to hold kelly & 10 sks. cement

RECEIVED  
STATE CORPORATION COMMISSION

OCT 12 1964

10-12-64  
CONSERVATION DIVISION  
Wichita, Kansas

(If additional description is necessary, use BACK of this sheet)

Name of Plugging Contractor Leben Drilling, Inc.  
Address Box 486, Great Bend, Kansas

STATE OF KANSAS, COUNTY OF BARTON, ss.

Leslie Kite (employee of owner) or (owner or operator) of the above-described well, being first duly sworn on oath, says: That I have knowledge of the facts, statements, and matters herein contained and the log of the above-described well as filed and that the same are true and correct. So help me God.

(Signature) Leslie Kite  
P. O. Box 486, Great Bend, Kansas 67530  
(Address)

SUBSCRIBED AND SWORN TO before me this 8th day of October, 1964

My commission expires April 1, 1967  
Ulanda Nichols Notary Public.

DRILLER'S LOG


COMPANY: Walter Dunlap, Jr.  
 CONTRACTOR: LEBEN DRILLING, INC.  
 FARM: HOCKERSMITH #1  
 LOCATION: C SW SW Sec. 36-13S-29W  
 GOVE COUNTY, KANSAS  
 COMMENCED: 9-25-64  
 COMPLETED: 10-6-64

0	190	Shale & Shells
190	275	Sand
275	1080	Shale & Shells
1080	1800	Shale & Sand
1800	2252	Shale
2252	2289	Anhydrite
2289	2620	Shale
2620	2760	Lime
2760	2950	Lime with Shale
2950	3072	Lime
3072	3225	Shale & Lime
3225	3430	Lime
3430	3555	Lime & Shale
3555	3635	Shale & Lime
3635	4648	Lime
	<u>4648</u>	<u>Rotary Total Depth - D. &amp; A.</u>

RECEIVED  
 STATE CORPORATION COMMISSION  
 OCT 12 1964  
 CONSERVATION DIVISION  
 Topeka, Kansas

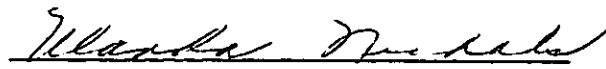
Set 8 5/8" used surface casing @ 214' cemented with 185 sks. 60-40 Posmix with Sunset

I, Leslie Kite, do hereby certify that the above and foregoing is a true and correct copy of the log of the Hockersmith #1 well, located C SW SW of Section 36, Township 13 South, Range 29 West, Gove County, Kansas, as reflected by the files of Leben Drilling, Inc.

  
 \_\_\_\_\_  
 Leslie Kite

STATE OF KANSAS )  
 )  
 COUNTY OF BARTON ) SS

Subscribed and sworn to before me, a Notary Public, in and for Barton County, Kansas, this 8th day of October, 1964.

  
 \_\_\_\_\_  
 Ulanda Nichols

My Commission Expires  
 April 1, 1967