

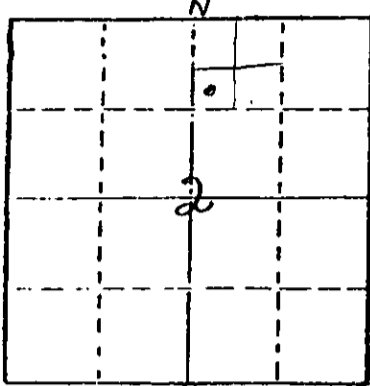
STATE OF KANSAS  
STATE CORPORATION COMMISSION

WELL PLUGGING RECORD

Give All Information Completely  
Make Required Affidavit  
Mail or Deliver Report to  
Conservation Division  
State Corporation Comm.  
245 North Water  
Wichita, KS 67202

Gove County, Sec. 2 Twp. 13S Rge. 30W E/W  
Location as "NE/CNW 1/4 SW 1/4" or footage from lines  
SW NW NE

Lease Owner Mull Drilling Company, Inc.  
Lease Name Richmeier # 1 Well No. 1  
Office Address P.O. Box 2758 Wichita, KS 67201  
Character of Well (Completed as Oil, Gas or Dry Hole)  
Dry Hole



Locate well correctly on above  
Section Plot

Date Well completed 2-14-1982  
Application for plugging filed 2-14-1982  
Application for plugging approved 2-14-1982  
Plugging commenced 2-14-1982  
Plugging completed 2-14-1982  
Reason for abandonment of well or producing formation

D & A  
If a producing well is abandoned, date of last production 19

Was permission obtained from the Conservation Division or  
its agents before plugging was commenced? YES

Name of Conservation Agent who supervised plugging of this well Gil Balthazor  
Producing formation Depth to top Bottom Total Depth of Well 4505'  
Show depth and thickness of all water, oil and gas formations.

OIL, GAS OR WATER RECORDS

CASING RECORD

FORMATION	CONTENT	FROM	TO	SIZE	PUT IN	PULLED OUT
		0	305	8 5/8	303	0

Describe in detail the manner in which the well was plugged, indicating where the mud fluid  
was placed and the method or methods used in introducing it into the hold. If cement or other  
plugs were used, state the character of same and depth placed, from feet to  
feet for each plug set.

T.D. 4505'	Bottom Plug 1200' with 70 Sacks	50-50 Posmix 6% Gel 2% cc
	2nd Plug 300' with 40 Sacks	" " "
	Solid Bridge 40' with 10 Sacks	" " "
	Rat Hole with 10 Sacks	" " "

Plug down at 9 A.M. 2-14-82

(If additional description is necessary, use BACK of this sheet)

Name of Plugging Contractor Blue Goose Drilling Company, Inc.


STATE OF KANSAS COUNTY OF BARTON, ss.  
George E. Miller, Jr. (owner or operator)  
of the above-described well, being first duly sworn on oath, says: That I have knowledge of  
the facts, statements, and matters herein contained and the log of the above-described well  
as filed and that the same are true and correct. So help me God.

(Signature) George E. Miller, Jr.  
P.O. Box 1413 Great Bend, KS 67530  
(Address)

SUBSCRIBED AND SWORN TO before me this 16th day of February, 1982

My commission expires 12-8-83

Helen C. Standley  
Notary Public.  
STATE CORPORATION COMMISSION



FEB 17 1982  
02-17-1982  
CONSERVATION DIVISION  
Wichita, Kansas

15-063-20558-00-00

WELL LOG

RICHMEIER # 1  
SW NW NE Sec 2-13S-30W  
GOVE COUNTY, KS

RECEIVED  
STATE CORPORATION COMMISSION

NAME OF OPERATOR: Mull Drilling Company, Inc.  
P.O. Box 2758  
Wichita, KS 67201

FEB 17 1982  
02-17-1982  
CONSERVATION DIVISION  
Wichita, Kansas

DATE COMPLETED: February 14, 1982

FROM	TO	
0	100	Sand and Shale
100	830	Shale
830	1390	Sand and Shale
1390	2340	Shale
2340	3324	Sand and Shale
3324	3480	Shale and Lime
3480	3660	Shale
3660	4065	Lime and Shale
4065	4095	Lime
4095	4159	Lime and Shale
4159	4250	Lime
4250	4446	Lime and Shale
4446	4505	Lime
4505		T.D.

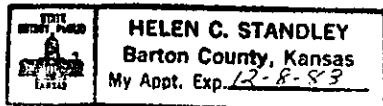
STATE OF KANSAS

COUNTY OF BARTON ss

George E. Miller, Jr., President of Blue Goose Drilling Company, Inc. being first duly sworn on oath says: That I have knowledge of the facts, statements and matters herein contained and the log of the above described well as filed and that the same are true and correct.

*George E. Miller, Jr.*  
George E. Miller, Jr.

Subscribed and sworn before me this 16th Day of February 1982.



*Helen C. Standley*  
Helen C. Standley, Notary Public

My Commission Expires: 12-8-83