

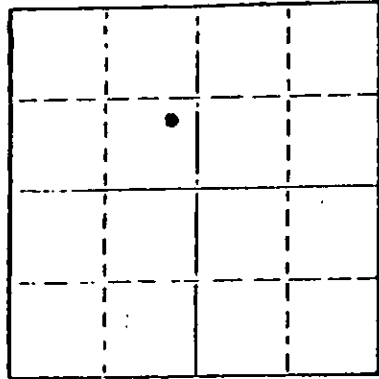
STATE OF KANSAS  
STATE CORPORATION COMMISSION

WELL PLUGGING RECORD

Give All Information Completely  
Make Required Affidavit  
Mail or Deliver Report to  
Conservation Division  
State Corporation Comm.  
245 North Water  
Wichita, KS 67202

Gove County, Sec. 20 Twp. 13S Rge. 29 E/W  
Location as "NE/CNW $\frac{1}{4}$ /SW $\frac{1}{4}$ " or footage from lines NE SE NW

Lease Owner Mull Drilling Co., Inc.  
Lease Name Lewis Well No. 1  
Office Address 221 N. Main Suite 300 Wichita, Ks 67202  
Character of Well (Completed as Oil, Gas or Dry Hole) Dry Hole



Locate well correctly on above Section Plot

Date Well completed 8-29 1978  
Application for plugging filed 8-29 1978  
Application for plugging approved 8-29 1978  
Plugging commenced 8-29 1978  
Plugging completed 8-29 1978  
Reason for abandonment of well or producing formation Dry Hole

If a producing well is abandoned, date of last production 19

Was permission obtained from the Conservation Division or its agents before plugging was commenced? Yes

Name of Conservation Agent who supervised plugging of this well Gilbert Bolthazor  
Producing formation \_\_\_\_\_ Depth to top \_\_\_\_\_ Bottom \_\_\_\_\_ Total Depth of Well \_\_\_\_\_  
Show depth and thickness of all water, oil and gas formations.

OIL, GAS OR WATER RECORDS CASING RECORD

FORMATION	CONTENT	FROM	TO	SIZE	PUT IN	PULLED OUT
Surface Pipe		0	330	8 5/8"	317'	

Describe in detail the manner in which the well was plugged, indicating where the mud fluid was placed and the method or methods used in introducing it into the hold. If cement or other plugs were used, state the character of same and depth placed, from \_\_\_\_\_ feet to \_\_\_\_\_ feet for each plug set.

- Plug #1 set @ 1100' with 70 sacks cement
- Plug #2 set @ 300' with 20 sacks cement
- Plug #3 set @ 40' with 10 sacks cement

RECEIVED  
STATE CORPORATION COMMISSION  
SEP 05 1978  
09-05-78  
CONSERVATION DIVISION  
Wichita, Kansas

(If additional description is necessary, use BACK of this sheet)  
Name of Plugging Contractor Blue Goose Drilling Co., Inc.

STATE OF Kansas COUNTY OF Barton, ss.  
George E. Miller, Jr. (employee of owner) or (owner or operator) of the above-described


well, being first duly sworn on oath, says: That I have knowledge of the facts, statements, and matters herein contained and the log of the above-described well as filed and that the same are true and correct. So help me God.

(Signature) George E. Miller, Jr.

SUBSCRIBED AND SWORN TO before me this 31st day of August, 19 78

(Address) Mary Ann Schwamborn  
Notary Public.

8-1-81



WELL LOG  
 Lewis #1  
 NE SE NW 20-13S-29W  
 Gove County, Kansas

Name of Operator: Mull Drilling Co., Inc.  
 221 N. Main Suite 300  
 Wichita, Kansas 67202

Date Completed: August 29, 1978

FROM	TO	
0	330	Surface soil and sand
330	2288	Shale and sand
2288	2350	Anhydrite
2350	2595	Shale and sand
2595	2735	Shale and shells
2735	2950	Shale
2950	3106	Shale and lime
3106	3320	Shale and shells
3320	3520	Shale
3520	3687	Shale and lime
3687	3865	Shale and shells
3865	4330	Shale and lime
4330	4427	Lime
4427	4490	Shale and lime
4490	4600	Lime
4600		Total Depth

STATE OF KANSAS

COUNTY OF BARTON ss


George E. Miller, Jr., President of Blue Goose Drilling Co., Inc. being first duly sworn on oath says: That I have knowledge of the facts, statements and matters herein contained and the log of the above described well as filed and that the same are true and correct.

*George E. Miller, Jr.*  
 George E. Miller, Jr.

Subscribed and sworn before me this 31st day of August, 1978.

*Mary Ann Schwaborn*  
 Notary Public Barton County

My Commission Expires 8-1-81.



RECEIVED  
 STATE CORPORATION COMMISSION

SEP 05 1978

CONSERVATION DIVISION  
 Wichita, Kansas