

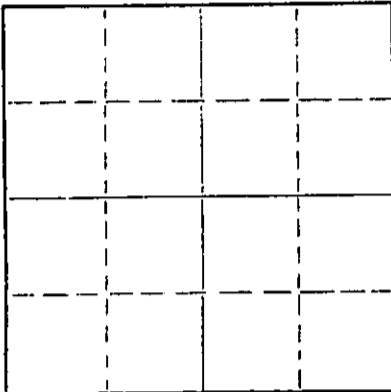
15-05102892-00-00  
WELL PLUGGING RECORD

Give All Information Completely  
Make Required Affidavit  
Mail or Deliver Report to:  
Conservation Division  
State Corporation Commission  
211 No. Broadway  
Wichita, Kansas

Ellis County, Sec. 27 Twp. 13 Rge. 20 (E) (W)

Location as "NE/CNWxSWx" or footage from lines SW NE NW  
Lease Owner Specter Pipe & Supply, Inc.  
Lease Name Waldschmidt Well No. 3  
Office Address Box 169, Russell, Kansas  
Character of Well (completed as Oil, Gas or Dry Hole) Oil  
Date well completed 7-22-57 19  
Application for plugging filed 12-4-68 19  
Application for plugging approved 12-5-68 19  
Plugging commenced 1-16 19 69  
Plugging completed 1-16 19 69  
Reason for abandonment of well or producing formation Dry

NORTH



Locate well correctly on above Section Plat

If a producing well is abandoned, date of last production 19  
Was permission obtained from the Conservation Division or its agents before plugging was commenced? Yes

Name of Conservation Agent who supervised plugging of this well Leo Massey  
Producing formation Kansas City Depth to top 3478' Bottom 3733' Total Depth of Well 3830 Feet  
Show depth and thickness of all water, oil and gas formations.

OIL, GAS OR WATER RECORDS

CASING RECORD

FORMATION	CONTENT	FROM	TO	SIZE	PUT IN	PULLED OUT
				8 5/8"	230'	none
				5 1/2"	3827'	35'

Describe in detail the manner in which the well was plugged, indicating where the mud fluid was placed and the method or methods used in introducing it into the hole. If cement or other plugs were used, state the character of same and depth placed, from feet to feet for each plug set.

Plugged to 3800 feet with sand  
Dumped 5 sacks cement  
Set rock bridge at 700'  
Dumped 5 sacks cement  
Set rock bridge at 200'  
Dumped 25 sacks cement  
Topped off with 10 sacks cement

RECEIVED  
STATE CORPORATION COMMISSION  
JAN 27 1969  
CONSERVATION DIVISION  
Wichita, Kansas  
01-27-69


(If additional description is necessary, use BACK of this sheet)

Name of Plugging Contractor Lynch Casing & Pulling Co.  
Address Route 4, Great Bend, Kansas, 67530

STATE OF Kansas, COUNTY OF Russell, ss.  
Specter Pipe & Supply, Inc. (employee of owner) or (owner or operator) of the above-described well, being first duly sworn on oath, says: That I have knowledge of the facts, statements, and matters herein contained and the log of the above-described well as filed and that the same are true and correct. So help me God.

(Signature) [Signature]  
Russell, Kansas (Address)

Subscribed and Sworn to before me this 24th day of January, 1969



Elaine Hubbard  
Elaine Hubbard  
Notary Public.

WELL LOG BUREAU—KANSAS GEOLOGICAL SOCIETY  
508 East Murdock, Wichita, Kansas

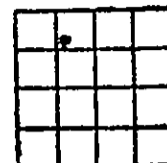
COPY

Company- IMPERIAL OIL OF KANSAS, INC.  
Farm- Waldschmidt No. 3

SEC. 27 T. 13 R. 20W  
SW NE NW

Total Depth. 3830'  
Comm. 6-29-57 Comp. 7-22-57  
Shot or Treated.  
Contractor. Imperial Oil of Kansas, Inc.  
Issued. 11-9-57

County Ellis KANSAS



Elevation. 2210' RB

Production. 265 BOPD

CASING:

8 5/8" 230' cem. w/175 sx  
5 1/2" 3827' cem.

Figures indicate Bottom of Formations.

shale, shells & sand	1520
anhydrite	1558
shale & shells	2295
shale & lime	3435
lime	3800
lime (Cherty)	3830 RTD
Total Depth	

TOPS:

Anhydrite (scout)	1520
Topeka	3144
Heebner	3438
Toronto	3460
Lansing-Kansas City	3478
Base Kansas City	3733

D.S.T. #1. 3472-81 Open 2 hrs. Rec.  
75' saltwater. BHP 75#.

D.S.T. #2. 3554-63. Open 2 hrs. Rec.  
130' salt water with a scum of oil.  
BHP 1190#.

D.S.T. #3. 3567-72 Open 2 hrs. Rec.  
1035' gas, 60' heavily oil cut mud,  
90' mud cut oil & 150' saltwater.  
BHP 1005#.

D.S.T. #4. Open 1-hr. Rec. 30' slightly  
water cut mud. BHP 615#

D.S.T. #5. 3583-95 Open 2 hrs. Rec.  
225' saltwater. BHP 1135#

D.S.T. #6. 3628-40 Open 1 hr. Rec.  
15' mud. BHP 35#.

D.S.T. #7. 3652-62 Open 2 hrs. Rec.  
280' saltwater with slight show of  
oil. BHP 1155#.

D.S.T. #8. 3677-85 Open 2 hrs. Rec.  
925' gas, 60' mud cut oil and 35' clean  
oil. BHP 1135#.

D.S.T. #9. 3704-32 Open 2 hrs. Rec.  
810' gas, 65' oil cut mud, 30' mud cut  
oil & 30' clean oil. BHP 360#.

15-051-02892-00-00

RECEIVED  
STATE CORPORATION COMMISSION  
DEC 5 1968  
CONSERVATION DIVISION  
Wichita, Kansas