

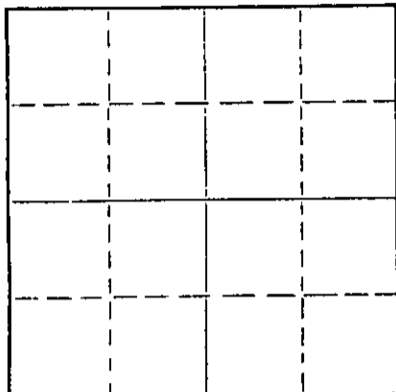
Give All Information Completely
Make Required Affidavit
Mail or Deliver Report to:
Conservation Division
State Corporation Commission
211 No. Broadway
Wichita, Kansas

15:05:02895:00:00
WELL PLUGGING RECORD

Ellis County, Sec. 27 Twp. 13 Rge. 20 (E) (W)

Location as "NE/CNW'SW'" or footage from lines: SE NW NW
Lease Owner: Specter Pipe & Supply, Inc.
Lease Name: Waldschmidt Well No. 6
Office Address: Box 169, Russell, Kansas
Character of Well (completed as Oil, Gas or Dry Hole): Oil
Date well completed: 8-31-57 19
Application for plugging filed: 12-4-68 19
Application for plugging approved: 12-5-68 19
Plugging commenced: 1-18-69 19
Plugging completed: 1-18-69 19
Reason for abandonment of well or producing formation: Dry

NORTH



Locate well correctly on above
Section Plat

If a producing well is abandoned, date of last production: 19
Was permission obtained from the Conservation Division or its agents before plugging was commenced? Yes

Name of Conservation Agent who supervised plugging of this well: Leo Massey
Producing formation: Arbuckle Depth to top: 3826' Bottom: 3829 Total Depth of Well: 3829' Feet
Show depth and thickness of all water, oil and gas formations.

OIL, GAS OR WATER RECORDS

CASING RECORD

FORMATION	CONTENT	FROM	TO	SIZE	PUT IN	PULLED OUT
				8 5/8"	124'	none
				5 1/2"	3829	35'

Describe in detail the manner in which the well was plugged, indicating where the mud fluid was placed and the method or methods used in introducing it into the hole. If cement or other plugs were used, state the character of same and depth placed, from _____ feet to _____ feet for each plug set.

Plugged to 3800 feet with sand
Dumped 5 sacks cement
Set rock bridge at 700'
Dumped 5 sacks cement
Set rock bridge at 200 feet
Dumped 25 sacks cement
Topped off with 10 sacks cement

RECEIVED
STATE CORPORATION COMMISSION
JAN 27 1969
CONSERVATION DIVISION
Wichita, Kansas

(If additional description is necessary, use BACK of this sheet)

Name of Plugging Contractor: Lynch Casing & Pulling Co.
Address: Route 4, Great Bend, Kansas, 67530


STATE OF Kansas, COUNTY OF Russell, ss.
Specter Pipe & Supply, Inc. (employee of owner) or (owner or operator) of the above-described well, being first duly sworn on oath, says: That I have knowledge of the facts, statements, and matters herein contained and the log of the above-described well as filed and that the same are true and correct. So help me God.

(Signature)

[Handwritten Signature]
Russell, Kansas
(Address)

Subscribed and sworn to before me this 24th day of January, 1969

My commission expires



November 14, 1970

[Handwritten Signature]
Elaine Hubbard
Notary Public.

WELL LOG BUREAU—KANSAS GEOLOGICAL SOCIETY
508 East Murdock, Wichita, Kansas

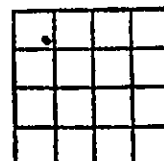
COPY

Company- IMPERIAL OIL OF KANSAS, INC.
Farm- Waldschmidt No. 6

SEC. 27 T. 13 R.20W
SE NW NW

Total Depth. 3829'
Comm. 8-8-57 Comp. 8-31-57
Shot or Treated.
Contractor. Imperial Oil of Kansas, Inc.
Issued. 11-9-57

County Ellis KANSAS



Elevation. 2216' RB

Production. 84 BOPD

CASING:

8 5/8" 214' cem. w/175 sx
5 1/2" 3829' cem.

Figures indicate Bottom of Formations.

sand & shale	100
shale & shells	1215
shale, shells & sand	1524
anhydrite	1569
shale, shells, & red bed	1800
shale & shells	2170
shale & lime	3430
lime	3815
lime & chert	3829 RTD
Total Depth	

TOPS:

Anhydrite	1524
Topeka	3196
Heebner	3446
Toronto	3467
Lansing-Kansas City	3484
Base Kansas City	3740
Arbuckle	3826

D.S.T. #1. (70' zone) 3553-62 Open
2 hrs. Rec. 1600' saltwater. BHP 890#.

D.S.T. #2. 3574-81 (100' zone) Open
2 hrs. Rec. 695' saltwater. BHP 1105#

D.S.T. #3. 3613-32 (140' zone) Open
1 hr. Rec. 8' drilling mud. BHP 45#.

D.S.T. #4. 3658-68 (180' Zone) Open
2 hrs. Rec. 445' muddy salt water.
BHP 1200#.

D.S.T. #5. 3683-3708 (200' zone) Open
2 hrs. Rec. 240' gas, 60' oil cut mud.
BHP 1030#.

D.S.T. #6. 3708-37 (220' zone) Open
1 hr. Rec. 7' drilling mud. BHP 45#

15-051-02895-00-00

RECEIVED
STATE CORPORATION COMMISSION
DEC 5 1968
CONSERVATION DIVISION
Wichita, Kansas