

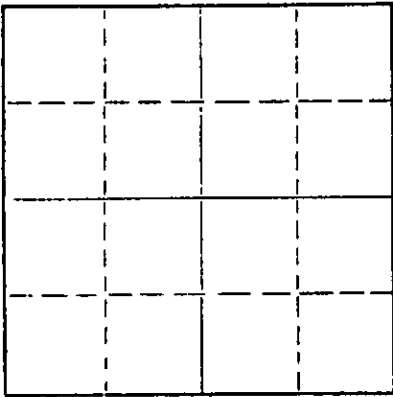
STATE OF KANSAS
STATE CORPORATION COMMISSION

Form CP-4

15:05:20646:00:00
WELL PLUGGING RECORD

Give All Information Completely
Make Required Affidavit
Mail or Deliver Report to:
Conservation Division
State Corporation Commission
212 No. Market
Wichita, Kansas 67202

NORTH



Locate well correctly on above
Section Plat

_____ Ellis _____ County, Sec. 27 Twp 13S Rge. (E) 20 (W)
Location as "NE/CNW/SW" or footage from lines 150' NW SE SW NE _____
Lease Owner _____ Leben Drilling, Inc. _____
Lease Name _____ Giebler _____ Well No. 2 _____
Office Address _____ P.O. Box 486 Great Bend, Kansas _____
Character of Well (completed as Oil, Gas or Dry Hole) _____ dry hole _____
Date well completed _____ July 3 1970 _____
Application for plugging filed _____ July 3 1970 _____
Application for plugging approved _____ July 3 1970 _____
Plugging commenced _____ July 3 1970 _____
Plugging completed _____ July 3 1970 _____
Reason for abandonment of well or producing formation _____ dry hole _____

If a producing well is abandoned, date of last production _____ 19 _____
Was permission obtained from the Conservation Division or its agents before plugging was commenced? _____ yes _____

Name of Conservation Agent who supervised plugging of this well _____ Leo Massey _____
Producing formation _____ Depth to top _____ Bottom _____ Total Depth of Well 3851 Feet
Show depth and thickness of all water, oil and gas formations.

OIL, GAS OR WATER RECORDS

CASING RECORD

FORMATION	CONTENT	FROM	TO	SIZE	PUT IN	PULLED OUT
				8 5/8	209'	none

Describe in detail the manner in which the well was plugged, indicating where the mud fluid was placed and the method or methods used in introducing it into the hole. If cement or other plugs were used, state the character of same and depth placed, from _____ feet to _____ feet for each plug set.

Plug @ 650' w/70 sxs. , Plug @ 210' w/20 sxs.; Plug 40' 1/2 sx. Hulls & 10 sxs.

RECEIVED
STATE CORPORATION COMMISSION
JUL 13 1970
CONSERVATION DIVISION
Wichita, Kansas

(If additional description is necessary, use BACK of this sheet)

Name of Plugging Contractor _____ Leben Drilling, Inc. _____
Address _____ P.O. Box 486 Great Bend, Kansas _____

STATE OF _____ Kansas _____, COUNTY OF _____ Barton _____, ss.
_____ James R. Rodgers _____ (employee of owner) or (owner or operator) of the above-described

well, being first duly sworn on oath, says: That I have knowledge of the facts, statements, and matters herein contained and the log of the above-described well as filed and that the same are true and correct. So help me God.

(Signature) _____ James R. Rodgers _____
_____ P.O. Box 486 Great Bend, Kansas _____
(Address)

Subscribed and sworn to before me this _____ 8th _____ day of _____ July _____, 1970

November 13, 1973

Notary Public.



WELL LOG

15.051.20646.00.00

Company Leben Drilling, Inc.

Sec. 27 T. 13S R. 20W

Contractor Leben Drilling, Inc.

Loc. 150' NW SE SW NE

Farm Giebler #2

County Ellis

Total Depth 3851 RTD

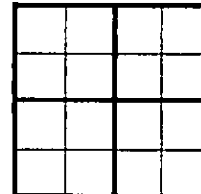
Casing 8 5/8" 20# New casing set @ 209' w/150 Common 2% C.C.

Commenced 6-22-70

Production

Completed 7-3-70

D & A



Figures Indicate Bottom of Formations


160	Clay, Sand, Shale
555	Shale
1280	Shale & Sand
1501	Shale
1546	Anhydrite
1600	Red Bed & Shale
3075	Shale & Lime
3230	Lime
3826	Lime
3851	Arbuckle
<u>3851</u>	<u>RTD</u>

RECEIVED
STATE CORPORATION COMMISSION
JUL 13 1970
CONSERVATION DIVISION
Wichita, Kansas

State of Kansas
County of Barton } SS

I, James R. Rodgers of Leben Drilling, Inc., upon oath state that the above and foregoing is a true and correct copy of the log of the Giebler #2 Well.

James R. Rodgers



Subscribed and sworn to before me this 8th day of July, 1970

My Commission Expires:
November 13, 1973

Helen L. Lindenmuth