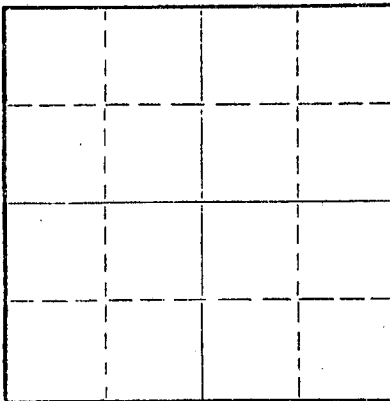


Give All Information Completely
Make Required Affidavit
Mail or Deliver Report to:
Conservation Division
State Corporation Commission
212 No. Market
Wichita, Kansas

WELL PLUGGING RECORD

15.0519406.00.00

NORTH



Locate well correctly on above
Section Plat

Location as "NE/CNW/SW" or footage from lines Ellis County. Sec. 27 Twp. 13 Rge. 20 (E) (W)
Lease Owner Specter Pipe & Supply, Inc.
Lease Name Waldschmidt Well No. 4
Office Address Box 169, Russell, Kansas
Character of Well (completed as Oil, Gas or Dry Hole) Oil
Date well completed 7-30-57 19__
Application for plugging filed 12-4-68 19__
Application for plugging approved 12-5-68 19__
Plugging commenced 1-17 19 69
Plugging completed 1-17 19 69
Reason for abandonment of well or producing formation Dry

If a producing well is abandoned, date of last production 19
Was permission obtained from the Conservation Division or its agents before plugging was commenced? Yes

Name of Conservation Agent who supervised plugging of this well Leo Massey
Producing formation arbuckle Depth to top 3817' Bottom 3823 Total Depth of Well 3823 Feet
Show depth and thickness of all water, oil and gas formations.

OIL, GAS OR WATER RECORDS

CASING RECORD

FORMATION	CONTENT	FROM	TO	SIZE	PUT IN	PULLED OUT
				8 5/8"	216'	none
				5 1/2" OD	3823 ft.	136 ft.

Describe in detail the manner in which the well was plugged, indicating where the mud fluid was placed and the method or methods used in introducing it into the hole. If cement or other plugs were used, state the character of same and depth placed, from feet to feet for each plug set.

Plugged to 3800 feet with sand
Dumped 5 sacks cement
Set rock bridge at 700'
Dumped 5 sacks cement
Set rock bridge at 200'
Dumped 25 sacks cement
Topped off with 10 sacks cement

RECEIVED
STATE CORPORATION COMMISSION
JAN 27 1969
CONSERVATION DIVISION
Wichita, Kansas

(If additional description is necessary, use BACK of this sheet)


Name of Plugging Contractor Lynch Casing & Pulling
Address Route 4 Great Bend, Kansas 67530

STATE OF Kansas, COUNTY OF Russell, ss.
Specter Pipe & Supply, Inc. (employee of owner) or (owner or operator) of the above-described well, being first duly sworn on oath, says: That I have knowledge of the facts, statements, and matters herein contained and the log of the above-described well as filed and that the same are true and correct. So help me God.

(Signature) [Signature]
Address Russell, Kansas

SUBSCRIBED AND SWORN to before me this 22nd day of January, 1969
Wilma M. Lindahl
My commission expires 21, 1971

Notary Public.



WELL LOG BUREAU—KANSAS GEOLOGICAL SOCIETY
508 East Murdock, Wichita, Kansas

COPY

Company- IMPERIAL OIL OF KANSAS, INC.
Farm- Waldschmidt No. 4


SEC. 27 T. 13
NW NE NW

R. 2W
20W

Total Depth. 3323'
Comm. 7-12-57 Comp. 7-30-57
Shot or Treated.
Contractor. Imperial Oil of Kansas, Inc.
Issued. 11-2-57

County Ellis

KANSAS



CASING:

8 5/8" 216' cem w/175 sx

Elevation. 2213' RB

Production. 83 BOPD plus 25% wtr

Figures indicate Bottom of Formations.

Shale, shells & sand	1480
Shale & shells	1532
Anhydrite	1575
Red bed & shale	1815
Shale & shells	2385
Shale & lime	2490
Shale & shells	2600
Shale & lime	3475
Lime	3823
Total Depth	RTD

TOPS:	
Anhydrite	1532
Topeka	3191
Heebner	3438
Toronto	3458
Lansing	3476
Conglomerate	3812
Arbuckle	3817

DST #1 3468-78 Open 2 hrs. Rec. 200' oil cut salt water. BHP 1220#
DST #2 3542-52 Open 1 hr. Gas to surface in 1 hr. Rec. 635' of oil. BHP 1200#
DST #3 3702-22 Open 1 hr. Rec. 140' heavy oil cut mud, 100' oil. BHP 500#

15051-19406-00-00

RECEIVED
STATE CORPORATION COMMISSION
DEC 5 1968
CONSERVATION DIVISION
Wichita, Kansas