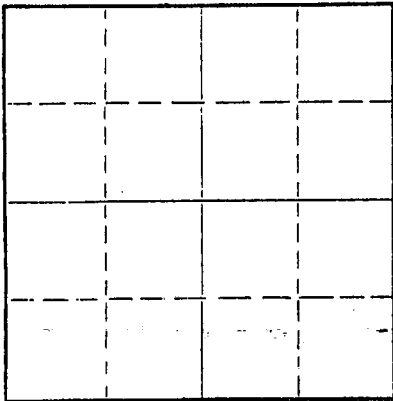


Give All Information Completely  
Make Required Affidavit  
Mail or Deliver Report to:  
Conservation Division  
State Corporation Commission  
211 No. Broadway  
Wichita, Kansas

15-051-19021-00-00  
WELL PLUGGING RECORD

NORTH



Locate well correctly on above  
Section Plat

Ellis County, Sec. 34 Twp 13S Rge. 20 (E) (W)  
Location as "NE/CNW%SW%" or footage from lines N/2 SW/4

Lease Owner Terrel Drilling and Producing

Lease Name Nicholson Well No. 1

Office Address Box 606, Russell, Kansas

Character of Well (completed as Oil, Gas or Dry Hole) Oil

Date well completed 9-13 19 55

Application for plugging filed 2-29 19 64

Application for plugging approved 2-29 19 64

Plugging commenced 2-29 19 64

Plugging completed 2-29 19 64

Reason for abandonment of well or producing formation \_\_\_\_\_

Lack of production

If a producing well is abandoned, date of last production November 19 62

Was permission obtained from the Conservation Division or its agents before plugging was commenced? Yes

Name of Conservation Agent who supervised plugging of this well Eldon Petty

Producing formation Arbuckle Depth to top \_\_\_\_\_ Bottom \_\_\_\_\_ Total Depth of Well 3860 Feet

Show depth and thickness of all water, oil and gas formations.

OIL, GAS OR WATER RECORDS

CASING RECORD

FORMATION	CONTENT	FROM	TO	SIZE	PUT IN	PULLED OUT
		-0-	200	8 5/8	200	-0-

Describe in detail the manner in which the well was plugged, indicating where the mud fluid was placed and the method or methods used in introducing it into the hole. If cement or other plugs were used, state the character of same and depth placed, from \_\_\_\_\_ feet to \_\_\_\_\_ feet for each plug set.

Halliburton plugged with 35 sks mud,  
70 sks cement,  
800 lbs. maximum pressure

RECEIVED  
STATE CORPORATION COMMISSION

MAR 16 1964

CONSERVATION DIVISION  
Wichita, Kansas

RECEIVED  
STATE CORPORATION COMMISSION

MAR 9 1964

CONSERVATION DIVISION  
Wichita, Kansas

(If additional description is necessary, use BACK of this sheet)

Name of Plugging Contractor Halliburton

Address Russell, Kansas

STATE OF KANSAS, COUNTY OF RUSSELL, ss.

Joe K. Branum (employee of owner) or (owner or operator) of the above-described


well, being first duly sworn on oath, says: That I have knowledge of the facts, statements, and matters herein contained and the log of the above-described well as filed and that the same are true and correct. So help me God.

(Signature) Joe K. Branum

Box 606, Russell, Kansas  
(Address)

SUBSCRIBED AND SWORN to before me this 5th day of March, 19 64

L. Lu Simpson  
Notary Public.



My commission expires 12-12-66

SIGNATURE

WELL LOG BUREAU - KANSAS GEOLOGICAL SOCIETY  
500 East Merdock, Wichita, Kansas


Company MURFIN DRILLING CO.  
Farm Nicholson No. 1

SEC. 34 T. 13 R. 20W  
NE NE SW

Total Depth 3860  
Ocham 5-25-55 Comp. 6-7-55

County Ellis  
KANSAS

Shot or Traced  
Contractor Trans Era Petroleum, Inc.  
Issued 8-20-55



Elevation 2250 RB

Production 120 BOPD

CASING:  
8 5/8 @ 200' w/ 140 sx cmt.  
5 1/2 @ 3850' w/ 75 sx cmt.

Figures Indicate Bottom of Formations

shale & sand	60
shale & shells	200
shale	600
shale & shells	1075
shale & red bed	1565
anhydrite	1607
shale & shells	1870
shale, lime & shells	2125
shale & shells	2200
shale & lime	3570
lime	3829
chert	3849
Arbuckle	3860
Total Depth	

15-051-19021-00-00

SCOUT TOPS:	
Heebner	3474
Toronto	3495
Kansas City	3514
Marmaton	3805
Conglomerate	3834
Arbuckle	3849

RECEIVED  
STATE CORPORATION COMMISSION  
MAY 21 1964  
CONSERVATION DIVISION  
Wichita, Kansas