

15-051-04377-00-00
WELL PLUGGING RECORD

Give All Information Completely
Make Required Affidavit
Mail or Deliver Report to:
Conservation Division
State Corporation Commission
211 No. Broadway
Wichita, Kansas

Ellis County. Sec. 34 Twp. 13 Rge. 20W (E) (W)
SE NE SW

Location as "NE/CNW%SW%" or footage from lines _____

Lease Owner Terrel Drilling Company

Lease Name Nicholson Well No. 2

Office Address 754 E. Wichita Russell, Kansas

Character of Well (completed as Oil, Gas or Dry Hole) _____

Date well completed _____ 19 _____

Application for plugging filed _____ 19 _____

Application for plugging approved _____ 19 _____

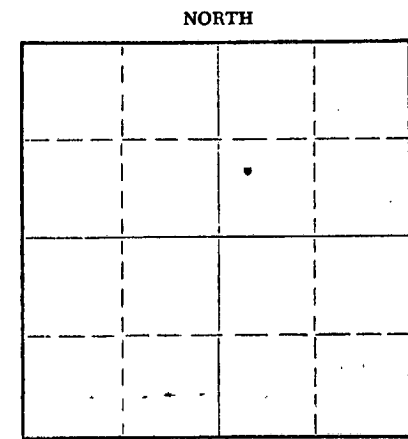
Plugging commenced _____ 19 _____

Plugging completed October 22, 19 62

Reason for abandonment of well or producing formation _____

If a producing well is abandoned, date of last production _____ 19 _____

Was permission obtained from the Conservation Division or its agents before plugging was commenced? yes



Locate well correctly on above Section Plat

Name of Conservation Agent who supervised plugging of this well Eldon Petty

Producing formation _____ Depth to top _____ Bottom _____ Total Depth of Well 3900 Feet

Show depth and thickness of all water, oil and gas formations.

OIL, GAS OR WATER RECORDS

CASING RECORD

FORMATION	CONTENT	FROM	TO	SIZE	PUT IN	PULLED OUT

Describe in detail the manner in which the well was plugged, indicating where the mud fluid was placed and the method or methods used in introducing it into the hole. If cement or other plugs were used, state the character of same and depth placed, from _____ feet to _____ feet for each plug set.

8 5/8" 180' circulated with cement.
Circulated hole with heavy mud, set plug at 600', displaced 20 sacks
cement through drill pipe, heavy mud to 180', set plug and 20 sacks
cement, heavy mud to 35', set plug, hulls and filled to bottom cellar
with cement.

RECEIVED
STATE CORPORATION COMMISSION

MAR 11 1964

03-11-64
CONSERVATION DIVISION
Wichita, Kansas

(If additional description is necessary, use BACK of this sheet)

Name of Plugging Contractor Terrel Drilling Co.


Address 754 E. Wichita Russell, Kansas

STATE OF Kansas, COUNTY OF Russell, ss.
Joe R. Branum (employee of owner) or (owner or operator) of the above-described well, being first duly sworn on oath, says: That I have knowledge of the facts, statements, and matters herein contained and the log of the above-described well as filed and that the same are true and correct. So help me God.

(Signature) Joe R. Branum

Box 606, Russell, Kansas
(Address)

9th day of March, 19 64



My commission expires 12-12-66

L. Lee Simpson
Notary Public.

W E L L L O G

15051043770000

OPERATOR: Terrel Drilling & Producing
Box 606
Russell, Kansas

CONTRACTOR: Company tools

LEASE: Nicholson #2

COMMENCED: October 12, 1962

LOCATION: SE-NE-SW, Sec. 34-13-20
Ellis County, Kansas

COMPLETED: October 21, 1962

DEPTHS & FORMATIONS

Sand & Surface Clay	180	Lime & Shale streaks	2835
Shale & Shells	1330	Shale w/ Lime streaks	2960
Shale	1566	Shale & Lime	3105
Chalky Lime	1576	Lime & Shale	3210
Anhydrite	1613	Shale & Lime	3298
Red Bed & Shale	1990	Lime & Shale	3505
Shale & Lime	2300	Lime	3705
Lime w/ Shale	2540	Lime & Shale	3810
Lime	2630	Lime (R.T.D.)	3900


STATE OF KANSAS)
)
COUNTY OF RUSSELL) ss...

Joe K. Branum, owner of Terrel Drilling and Producing, being first duly sworn on oath says: "That I have knowledge of the facts, statements and matters herein contained and the log of the above described well as filed and that the same are true and correct."




Joe K. Branum - TERREL DRILLING & PRODUCING

Subscribed and sworn before me this 9th day of March, 1964.



Notary Public

My Commission Expires December 12, 1966



RECEIVED
STATE CORPORATION COMMISSION

MAR 11 1964

CONSERVATION DIVISION
Wichita, Kansas