

15-051-20, 230-00-00


TO BE FILED WITH THE STATE CORPORATION COMMISSION PRIOR TO COMMENCEMENT OF WELL

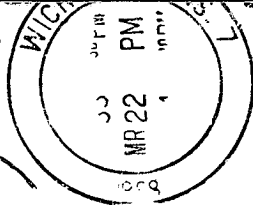
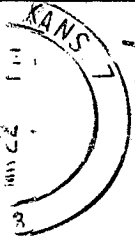
1. Operator Birmingham-Bartlett Drilling Co. Address 300 Kaufman Building, Wichita, Ks., 67202
2. Lease name Nicholson "C" Well No. 1 County Ellis
3. Well Location SE $\frac{1}{4}$ NW $\frac{1}{4}$ Sec. 34 Township 13S Range 20W
4. Well to be drilled 330 ft. from nearest lease line.
5. Drilling Contractor Birmingham-Bartlett Drlg. Co. Address (given above)
6. Type of equipment: Rotary Cable Tool Approx. date operation to begin March 25, 196 8.
7. Well to be drilled for Oil Gas Disposal Input Estimated Total Depth of Well 3865 ft.
8. Depth of deepest fresh water well within one mile of location 38 ft. If none exists, write NONE
9. Ground elevation at location is approx. level ~~xxxxxxx~~ with ~~xxxxxxxx~~ ground elevation at water well.
10. Depth of the deepest municipal water well within three miles of location _____ ft. If none exists, write NONE
None
11. Operator states that he will set surface pipe at least 25 ft. below all Tertiary or unconsolidated deposits and, taking into consideration differences in ground elevations, that the minimum depth necessary, to the best of his knowledge and belief, to protect all fresh water zones is _____ ft. and operator agrees to set surface pipe at this location to a depth of not less than 190 ft. Alternate 1 Alternate 2

REMARKS:

BIRMINGHAM-BARTLETT DRILLING CO.

Signature of Operator By


 Richard Hindery
Partner



**State Corporation Commission of Kansas
Conservation Division
500 Insurance Building
212 North Market
Wichita, Kansas 67202**

**RECEIVED
STATE CORPORATION COMMISSION
MAR 25 1968
CONSERVATION DIVISION
Wichita, Kansas**

(IF PREFERRED, MAIL IN ENVELOPE)