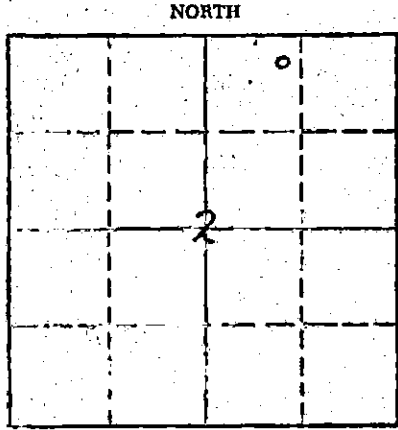


STATE OF KANSAS
STATE CORPORATION COMMISSION

Give All Information Completely
Make Required Affidavit
Mail or Deliver Report to:
Conservation Division
State Corporation Commission
800 Bitting Building
Wichita, Kansas

15-169-00122-00-00
WELL PLUGGING RECORD



Locate well correctly on above Section Plat

Saline County, Sec. 2 Twp. 14S Rge. 1 (W)

Location as "NE/CNW/SE/SW" or footage from lines NE NW NE
Lease Owner F. S. Williams
Lease Name Hanson Well No. 1
Office Address 1110 Mc Pherson, Kansas
Character of Well (completed as Oil, Gas or Dry Hole) Dry
Date well completed July 1 19 53
Application for plugging filed Oral July 6 19 53
Application for plugging approved July 1 19 53
Plugging commenced July 1 19 53
Plugging completed July 1 19 53
Reason for abandonment of well or producing formation _____

If a producing well is abandoned, date of last production _____ 19 _____
Was permission obtained from the Conservation Division or its agents before plugging was commenced? yes-oral

Name of Conservation Agent who supervised plugging of this well Huel Durkee
Producing formation Chat (dry) Depth to top 2471 Bottom 2524 Total Depth of Well 2524 Feet
Show depth and thickness of all water, oil and gas formations.

OIL, GAS OR WATER RECORDS

CASING RECORD

FORMATION	CONTENT	FROM	TO	SIZE	PUT IN	PULLED OUT
Douglas	dry	1654	1688			
Lansing	dry	1806	1950			
Surface				8 5/8	155	none
Burgess	dry	2465	2468			
Mississippi	dry	2471	2524			

Describe in detail the manner in which the well was plugged, indicating where the mud fluid was placed and the method or methods used in introducing it into the hole. If cement or other plugs were used, state the character of same and depth placed, from _____ feet to _____ feet for each plug set.

Filled hole full heavy mud to within 155' of top, drove wooden plug to 155' and dumped in 15 sacks cement. Finished filling hole full heavy mud to within 35' of cellar and dumped in 10 sacks cement.


(If additional description is necessary, use BACK of this sheet)

Name of Plugging Contractor Mallard Drilling Company
Address 1016 Union National Bank Bldg.

STATE OF Kansas COUNTY OF Sedgwick, ss.
A. H. Parks, partner (employee or owner or operator) of the above-described well, being first duly sworn on oath, says: That I have knowledge of the facts, statements, and matters herein contained and the log of the above-described well as filed and that the same are true and correct. So help me God.
(Signature) A. H. Parks

SUBSCRIBED AND SWORN TO before me this 6th day of July 1953
W. J. Wright Notary Public.

My commission expires 12/4/56
24-2678-S 2-52-20M



07-08-1953
Wichita, Kansas

15-1169-00122-00-00

COMPANY: F. S. Williams
 CONTRACTOR: Mallard Drilling Company
 FARM: Hanson #1
 LOCATION: NE NW NE Sec. 2-14S-1W
 Saline County, Kansas
 COMMENCED: June 24, 1953
 COMPLETED: July 1, 1953

0	to	110	Sand
110	to	130	Anhydrate
130	to	155	Lime
155	to	240	Lime
240	to	515	Lime
515	to	1490	Shale
1490	to	1610	Lime and shale
1610	to	1695	Shale, lime and sand
1695	to	1815	Lime and shale
1815	to	1930	Lime and shale
1930	to	2060	Lime and shale
2060	to	2240	Lime
2240	to	2370	Lime and shale
2370	to	2460	Shale
2460	to	2517	Mississippi
2517	to	2524	Mississippi
		2524	T.D.

Set 155' of 8 5/8" surface pipe. Cemented with 125 sacks cement.

TOPS: 2471-- Mississippi

Measurements taken from R.D.B. R.D.B. 5 1/2' from ground level.

DRY, ABANDONED AND PLUGGED

C E R T I F I C A T E


A. H. Parks
I, ~~Charles H. Parks~~, do hereby certify that the above and foregoing is a true and correct copy of log of the Hanson #1, Saline County, Kansas, as reflected by files of the Mallard Drilling Company.

A. H. Parks

Subscribed and sworn to before me a Notary Public, within and for Sedgwick County, Kansas, this 6th day of July 1953.

Harwell Wright

My commission expires 12/4/56



07-08-1953