

STATE OF KANSAS
STATE CORPORATION COMMISSION


Give All Information Completely
Make Required Affidavit
Mail or Deliver Report to:
Conservation Division
State Corporation Commission
800 Bitting Building
Wichita, Kansas

OR

FORMATION PLUGGING RECORD

Strike out upper line
when reporting plug-
ging off formations.

NORTH



Locate well correctly on above
Section Plat

Saline County, Sec 17 Twp 14 Rge (E) 1 (W)
Location as "NE1/4NW1/4SW1/4" or footage from lines SE/4
Lease Owner Phillips Petroleum Company
Lease Name Ryan Well No 1
Office Address Bartlesville, Oklahoma
Character of Well (completed as Oil, Gas or Dry Hole) Dry Hole
Date well completed October 12, 1944 19
Application for plugging filed October 12, 1944 19
Application for plugging approved October 12, 1944 19
Plugging commenced October 12, 1944 19
Plugging completed October 12, 1944 19
Reason for abandonment of well or producing formation Dry Hole

If a producing well is abandoned, date of last production 19
Was permission obtained from the Conservation Division or its agents before plugging was com-
menced? Yes

Name of Conservation Agent who supervised plugging of this well Rule Durkee
Producing formation None Depth to top Bottom Total Depth of Well 3 568 Feet
Show depth and thickness of all water, oil and gas formations.



OIL, GAS OR WATER RECORDS

CASING RECORD

Formation	Content	From	To	Size	Put In	Pulled Out
Chat	Dry	2580'		8 5/8"	146'	None
Kinderhook	Dry	2816'				
Hunton	Dry	2967'				
Viola	Dry	3228'				
Arbuckle	Dry	3412'				

Describe in detail the manner in which the well was plugged, indicating where the mud fluid was placed and the method or methods used in introducing it into the hold. If cement or other plugs were used, state the character of same and depth placed, from feet to feet for each plug set.

Filled hole with mud to 145' set Halliburton plug at 145', and ran 30 sacks of cement.
Filled with mud to 20', set Halliburton plug at 20' and ran 10 sacks of cement in filling to the base of the cellar. Halliburton pump truck used in plugging operations.



(If additional description is necessary, use BACK of this sheet)

Correspondence regarding this well should be addressed to Ralph McKnight
Address Box 528 - Russell, Kansas

STATE OF KANSAS, COUNTY OF RUSSELL, ss.

Ralph McKnight (employee of owner) or (owner or operator) of the above-described well, being first duly sworn on oath, says: That I have knowledge of the facts, statements, and matters herein contained and the log of the above-described well as filed and that the same are true and correct. So help me God.

(Signature) Ralph McKnight
Box 528 - Russell, Kansas (Address)

SUBSCRIBED AND SWORN to before me this 8th day of November, 1944

My Commission Expires June 14, 1948
Notary Public.

Formation Record

Lease **2958**

Well No. **1**

15-169-00149-00-00

FROM	TO	Formation	REMARKS
0	35	Shale	<u>Elevation 1218' D.F.</u>
35	98	Shale, Shells & Sand	
98	147	Lime	
147	245	Lime, Sand, Red Bed & Shale	
245	300	Anhydrite & Sand	
300	400	Lime, Red Bed & Sand	
400	600	Sand & Shale	
600	815	Shale & Shells	
815	1065	Lime, Sand & Shale	
1065	1510	Shale & Shells	
1510	1590	Lime & Shale	
1590	1650	Lime	
1650	1750	Lime & Shale	
1750	1780	Lime	
1780	1970	Lime & Shale	
1970	2075	Lime	
2075	2130	Lime & Shale	
2130	2270	Lime	
2270	2300	Lime & Shale	
2300	2390	Shale	
2390	2410	Chert & Lime	Top of Chat 2390'-with no shows.
2410	2650	Chat	
2650	2670	Chert & Lime	
2670	2695	Chat & Chert	
2695	2730	Chat	
2730	2740	Chert & Lime	
2740	2770	Chat & Chert	
2770	2785	Chat & Lime	
2785	2797	Chert & Lime	
2797	2850	Lime & Shale	Top of Kinderhook 2816'-with no shows.
2850	2967	Shale	
2967	3160	Lime	Top of Hunton 2967'-with no shows.
3160	3258	Shale	Top of Viola 3228'-with no shows.
3258	3260	Lime	
3260	3300	Lime & Chert	
3300	3360	Lime	
3360	3372	Shale	
3372	3405	Lime & Sand	
3405	3412	Lime	Top of Arbuckle 3412'-with no shows.
3412	3420	Chert & Lime	
3420	3605	Lime	
3605	3625	Lime & Chert	
3625	3568	Lime	

STATE OF OKLAHOMA
 CORRECTED & ABANDONED.

11-10-1944

17 14 12
 135 7