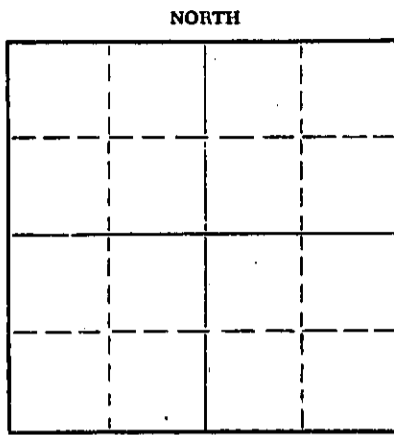


Give All Information Completely
Make Required Affidavit
Mail or Deliver Report to:
Conservation Division
State Corporation Commission
212 No. Market
Wichita, Kansas

WELL PLUGGING RECORD



Locate well correctly on above
Section Plat

Saline County, Sec. 26 Twp. 14 Rge. 1W ~~1E~~ (W)
Location as "NE/CNW/SW" or footage from lines C N/2 SW NW
Lease Owner Don McKellar
Lease Name Burt Well No. 1
Office Address 812 Hancock Salina, Kansas
Character of Well (completed as Oil, Gas or Dry Hole) D&A
Date well completed December 30, 19 60
Application for plugging filed January 10, 19 61
Application for plugging approved (verbal) December 30, 19 60
Plugging commenced December 30, 19 60
Plugging completed December 30, 19 60
Reason for abandonment of well or producing formation

If a producing well is abandoned, date of last production 19
Was permission obtained from the Conservation Division or its agents before plugging was commenced? yes

Name of Conservation Agent who supervised plugging of this well Gilbert Toman
Producing formation Depth to top Bottom Total Depth of Well 2562 Feet
Show depth and thickness of all water, oil and gas formations.

OIL, GAS OR WATER RECORDS

CASING RECORD

FORMATION	CONTENT	FROM	TO	SIZE	PUT IN	PULLED OUT
				8 5/8"	120'	

RECEIVED
STATE CORPORATION COMMISSION
MAY 14 1968
CONSERVATION DIVISION
Wichita, Kansas
05-14-1968

Describe in detail the manner in which the well was plugged, indicating where the mud fluid was placed and the method or methods used in introducing it into the hole. If cement or other plugs were used, state the character of same and depth placed, from feet to feet for each plug set.

Heavy mud circulated. Hole filled to 110' with heavy mud.
Plug and 1/2 sack hulls pushed to 110' and cemented with 25 sacks thru drill pipe. Hole filled to 35' with heavy mud.
Plug and 1/2 sack hulls pushed to 35' and hole cemented to bottom of cellar with 10 sacks.
Rathole bridged and cemented with 2 sacks.

(If additional description is necessary, use BACK of this sheet)
Name of Plugging Contractor Duke Burt Drilling Company
Address Ferrel Bldg., Great Bend, Kansas

STATE OF KANSAS, COUNTY OF BARTON, ss.
I, Duke C. Burt (employee of owner) or (owner or operator) of the above-described well, being first duly sworn on oath, says: That I have knowledge of the facts, statements, and matters herein contained and the log of the above-described well as filed and that the same are true and correct. So help me God.

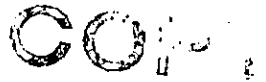
(Signature) *Duke C. Burt*
1823 Washington, Great Bend, Kansas
(Address)

Subscribed and Sworn to before me this 13th day of May, 19 68

My commission expires Oct. 15, 1971
Dexter Miner
Dexter Miner
Notary Public.



15-169-00196-00-00



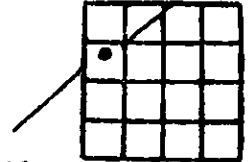
WELL LOG BUREAU—KANSAS GEOLOGICAL SOCIETY
508 East Murdock, Wichita, Kansas

Company- DON McKELLAR
Farm- Burt No. 1

SEC. 26 T. 14 R. 1W
C N/2 SW NW

Total Depth. 2562'
Comm. 12-20-60 Comp. 12-30-60
Shot or Treated.
Contractor. Duke Burt Drig. Co.
Issued. 3-11-61

County Saline
KANSAS



Elevation. 1214' RB

8 5/8" CASING:
120'

Production. Dry

Figures Indicate Bottom of Formations.

shale & shells	86
shale & lime	120
lime	145
lime & shale	850
shale	1125
shale & lime	2055
lime	2190
lime & shale	2562
Total Depth	

TOPS: SCOUT	
Brown Lime	1822
Lansing	1870
Base Kansas City	2208
Conglomerate	2523
Mississippi	2555

STATE GEOLOGICAL SURVEY
STATE OF KANSAS
JUL 14 1964
07-16-1964
CONSERVATION DIVISION
Wichita, Kansas