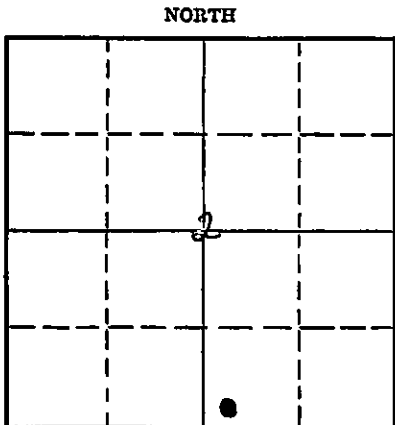


WELL PLUGGING RECORD

Give All Information Completely
Make Required Affidavit
Mail or Deliver Report to:
Conservation Division
State Corporation Commission
800 Bittling Building
Wichita, Kansas

Soliao County, Sec. 2 Twp. 14 Rge. 2 (W)

Location as "NE/CNW/SW" or footage from lines SW SW SW
Lease Owner The Atlantic Refining Company
Lease Name William Hooffner Well No. 1
Office Address Box 17, Great Bend, Kansas
Character of Well (completed as Oil, Gas or Dry Hole) Dry Hole
Date well completed 7-25 19 52
Application for plugging filed 7-25 19 52
Application for plugging approved 7-25 19 52
Plugging commenced 7-25 19 52
Plugging completed 7-25 19 52
Reason for abandonment of well or producing formation Dry



Locate well correctly on above Section Flat

If a producing well is abandoned, date of last production _____ 19____
Was permission obtained from the Conservation Division or its agents before plugging was commenced? Yes

Name of Conservation Agent who supervised plugging of this well Mr. S. G. Croitor, Wichita, Kansas
Producing formation _____ Depth to top _____ Bottom _____ Total Depth of Well 3387 Feet
Show depth and thickness of all water, oil and gas formations.

OIL, GAS OR WATER RECORDS

CASING RECORD

Formation	Content	From	To	Size	Put In	Pulled Out
<u>Surface casing</u>		<u>Surface</u>	<u>153'</u>	<u>8-5/8"</u>	<u>152</u>	<u>0</u>

Describe in detail the manner in which the well was plugged, indicating where the mud fluid was placed and the method or methods used in introducing it into the hole. If cement or other plugs were used, state the character of same and depth placed, from _____ feet to _____ feet for each plug set.

After reaching T.D. 3387'

Filled hole w/ heavy mud

Spotted 15 sacks cement 3387' to 153'
Heavy mud 153' to 106'
10 sacks cement 106' to 20'
20' to top of surface pipe.

(If additional description is necessary, use BACK of this sheet)

Correspondence regarding this well should be addressed to Mr. Stanton K. Myers
Address Box 17, Great Bend, Kansas



STATE OF Kansas, COUNTY OF Barton, ss.
Stanton K. Myers (employee of owner) or (owner or operator) of the above-described well, being first duly sworn on oath, says: That I have knowledge of the facts, statements, and matters herein contained and the log of the above-described well as filed and that the same are true and correct. So help me God:

(Signature) Stanton K. Myers
Box 17, Great Bend, Kansas (Address)

SUBSCRIBED AND SWORN to before me this JUL 28 1952 day of _____, 19____

My commission expires JUL 18 1952

K. Broadaw
Notary Public.



15-169-00025-00-00

THE ATLANTIC REFINING COMPANY
830 Kennedy Building
Tulsa, Oklahoma

WEST CAMBRIA AREA

KS-12,768

WELL LOG
Hoeffner #1
SW SW SE of 2-1/4S-2W
Saline County, Kansas

ELEVATIONS:
GL 1188'
DF 1190'
RKB 1192'

Spudded: 5 A.M. 7-1-52
Reached TD: 7-25-52

Contractor: Honaker Drilling Co.
TD: 3387'

Casing Records:
Ran 4 joints (153') of 8-5/8"
OD Armco Weld 22.7# casing &
set at 160' RKB w/200 sacks
Starcor cement and 200# cal-
cium chloride.

Formation Records:

0 - 10	Surface soil
10 - 90	Sand & shale
90 - 160	Sandy lime
160 - 225	Lime
225 - 345	Lime - shale streaks
345 - 605	Lime & shale
605 - 745	Lime - shale breaks
745 - 1095	Shale & lime
1095 - 1150	Salt & shale
1150 - 1780	Lime & shale
1780 - 1894	Shale
1894 - 1917	Lime
1917 - 2185	Lime & shale
2185 - 2260	Lime - shale breaks
2260 - 2528	Shale & lime
2528 - 2773	Lime & chert
2773 - 2964	Lime & shale
2964 - 3020	Lime
3020 - 3035	Shale
3035 - 3105	Lime
3105 - 3164	Lime & shale
3164 - 3183	Lime & chert
3183 - 3230	Lime
3230 - 3297	Lime & shale
3297 - 3330	Lime & sand
3330 - 3370	Dolomite & chert
3370 - 3387	Lime

DRY HOLE - P & A.

PLUGGING
WELL SEC. 2714 R 24
BOOK PAGE 32 LINE 22

RECEIVED
STATE CORPORATION COMMISSION
JUL 31 1952
CONSERVATION DIVISION
Wichita, Kansas