

15-199-20001-00-00

STATE OF KANSAS
STATE CORPORATION COMMISSION

Form CP-4

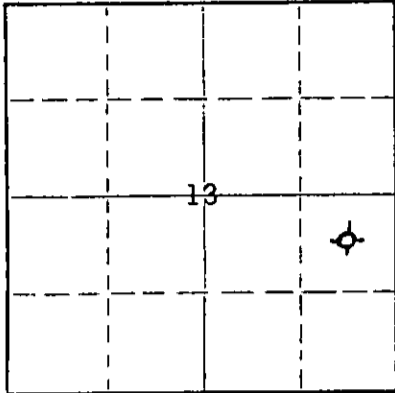
Give All Information Completely
Make Required Affidavit
Mail or Deliver Report to:
Conservation Division
State Corporation Commission
211 No. Broadway
Wichita, Kansas

WELL PLUGGING RECORD

Wallace County, Sec. 13 Twp. 13 S Rge. (E) 40 (W)

Location as "NE/CNW/SW" or footage from lines C NE SE
Lease Owner Bradley-Shaw
Lease Name Finley Well No. 1
Office Address 826 Union Center - Wichita, Kansas 67202
Character of Well (completed as Oil, Gas or Dry Hole) Dry Hole
Date well completed December 9 19 68
Application for plugging filed December 9, 19 68
Application for plugging approved December 9 19 68
Plugging commenced 12:01 a.m., December 9 19 68
Plugging completed 2:00 a.m., December 9 19 68
Reason for abandonment of well or producing formation Dry

NORTH



Locate well correctly on above
Section Plat

If a producing well is abandoned, date of last production 19
Was permission obtained from the Conservation Division or its agents before plugging was commenced? Yes

Name of Conservation Agent who supervised plugging of this well W. L. Nichols
Producing formation _____ Depth to top _____ Bottom _____ Total Depth of Well 5262 Feet
Show depth and thickness of all water, oil and gas formations.

G.L.

OIL, GAS OR WATER RECORDS

CASING RECORD

FORMATION	CONTENT	FROM	TO	SIZE	PUT IN	PULLED OUT
Clay & Sand		0'	128'	8-5/8"	317'	---
Blue Shale		128'	321'			

Describe in detail the manner in which the well was plugged, indicating where the mud fluid was placed and the method or methods used in introducing it into the hole. If cement or other plugs were used, state the character of same and depth placed, from _____ feet to _____ feet for each plug set.

With heavy mud from total depth to 395'. 40 sx. common cement from 395' to 235'.
10 sx. common from 40' to bottom of cellar, by Halliburton.

RECEIVED
STATE CORPORATION COMMISSION
JAN 9 1969
CONSERVATION DIVISION
Wichita, Kansas

(If additional description is necessary, use BACK of this sheet)

Name of Plugging Contractor Rine Drilling Company, Inc.
Address 600 Garvey Building - Wichita, Kansas 67202


STATE OF KANSAS COUNTY OF SEDGWICK ss.

Geo. R. Shaw (employee of owner) or (owner or operator) of the above-described well, being first duly sworn on oath, says: That I have knowledge of the facts, statements, and matters herein contained and the log of the above-described well as filed and that the same are true and correct. So help me God.

(Signature) Geo. R. Shaw

(Address)

Subscribed and sworn to before me this 8th day of January, 19 69



Ginny Alder
Notary Public.

15-199-20001-00-00

FINLEY #1

C NE SE
SECTION 13-13S-40W
WALLACE COUNTY, KANSAS

CONTRACTOR: RINE DRILLING COMPANY, INC.

STARTED: NOVEMBER 27, 1968

COMPLETED: DECEMBER 9, 1968

L O G

Clay & Sand	0'	-	321'
Blue Shale	321'	-	1282'
Shale	1282'	-	2345'
Blue Shale	2345'	-	4000'
Shale	4000'	-	4190'
Lime & Shale	4190'	-	4870'
Shale	4870'	-	5050'
Shale & Lime	5050'	-	5270'


Totco - 1/2° @ 321'
 Run 16 jts. 8rd 8 5/8" csg. 28# range. Cemt
 w/250 sx. reg w/3% cc
 Totco - 1/2° @ 1282'; 1° @ 2005'
 Totco - 3/4° @ 3688'
 Totco - 3/4° @ 4776'
 TD - Totco - 3/4° @ 5145'. Spot 40sx. - Plug
 @ 395' Spto 10 sx. - Plug @ 40'

STATE OF KANSAS)
COUNTY OF SEDGWICK)

SS

RECEIVED
STATE CORPORATION COMMISSION
JAN 9 1969
CONSERVATION DIVISION
Wichita, Kansas

I, R. M. Green, do hereby certify that the above is a true and accurate log of the Finley Well No. 1, located C of NE of SE of Section 13-13W-40W, Wallace County, Kansas.


R. M. Green, Secretary-Treasurer

Subscribed and sworn to before me this 18th day of December, 1968.


Bette J. Edwards, Notary Public

My Commission Expires: 6/8/70