

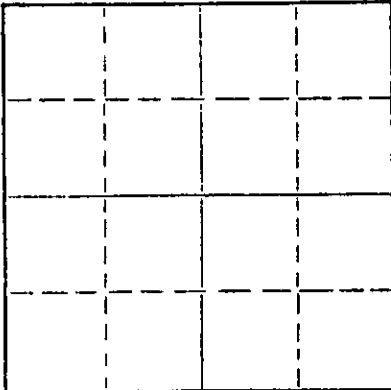
15-109-20024 -00-00

STATE OF KANSAS
STATE CORPORATION COMMISSION

Form CP-4

Give All Information Completely
Make Required Affidavit
Mail or Deliver Report to:
Conservation Division
State Corporation Commission
P. O. Box 17027
Wichita, Kansas 67217
NORTH

WELL PLUGGING RECORD



Locate well correctly on above
Section Plat

Logan County, Sec. 32 Twp. 13 Rge. 35 (E) W (W)
Location as "NE/CNW/SW" or footage from lines SE SE SW
Lease Owner Dreiling Oil, Inc.
Lease Name Darnall Well No. 1
Office Address R.R. #2, Victoria, Kansas 67671
Character of Well (completed as Oil, Gas or Dry Hole) Dry Hole
Date well completed 7-25-1973
Application for plugging filed 7-25-1973
Application for plugging approved 7-25-1973
Plugging commenced 7-25-1973
Plugging completed 7-25-1973
Reason for abandonment of well or producing formation Dry Hole

If a producing well is abandoned, date of last production 19____
Was permission obtained from the Conservation Division or its agents before plugging was com-
menced? yes

Name of Conservation Agent who supervised plugging of this well Bill Nichols
Producing formation _____ Depth to top _____ Bottom _____ Total Depth of Well 4,850 Feet
Show depth and thickness of all water, oil and gas formations.

OIL, GAS OR WATER RECORDS

CASING RECORD

FORMATION	CONTENT	FROM	TO	SIZE	PUT IN	PULLED OUT
Surface Pipe				8 5/8"	161'	

Describe in detail the manner in which the well was plugged, indicating where the mud fluid was placed and the method or methods used
in introducing it into the hole. If cement or other plugs were used, state the character of same and depth placed, from _____ feet to
_____ feet for each plug set.

1st plug was set @ 1,350' w/110 cu. ft. cement
2nd plug was set @ 185' w/ 30 cu. ft. cement
3rd plug was set @ 40' w/10 cu. ft. cement

RECEIVED
STATE CORPORATION COMMISSION
AUG 2 1973
CONSERVATION DIVISION
Wichita, Kansas


(If additional description is necessary, use BACK of this sheet)

Name of Plugging Contractor Dreiling Oil, Inc.
Address Rt. #2, Victoria, Kansas 67671

STATE OF KANSAS, COUNTY OF ELLIS, ss.
I, Joe Hess, Sec. Treas. of Drilg. Contrc. (employee of owner or contractor) of the above-described
well, being first duly sworn on oath, says: That I have knowledge of the facts, statements, and matters herein contained and the log of the
above-described well as filed and that the same are true and correct. So help me God.

(Signature) Joe Hess
JOE HESS, R.R. #2, Victoria, Kansas 67671
(Address)

SUBSCRIBED AND SWORN TO before me this 1st day of August, 1973



September 13, 1976

Cecilia Basgall
Cecilia Basgall Notary Public.

DREILING OIL, INC.

Victoria, Kansas 67671

15-109-20024-00-00

Dreiling Oil, Inc.		WELL LOG			
Company	Rt. #2				
	Victoria, Kansas 67671			Sec. 32	Twp. 13 Rng. 35
Farm	Darnall	No. 1		Location	SE SE SW
Total Depth	4,850'			County	Logan
Comm.	7-13-73	Comp. 7-25-73		Elevation:	3089 K. B.
Contractor	Dreiling Oil, Inc.				3086 D. F.
	Rt. #2				3084 G. R.
	Victoria, Kansas 67671				
	Casing Record	Cement Record		Production:	
	161' - 8 5/8"	150 sacks cement		D & A	

Figures Indicate Bottom of Formations

0'	40'	Sand
40'	168'	Shale
168'	1725'	Shale
1725'	1840'	Hard Sand
1840'	1890'	Blaine Anhydrite
1890'	2123'	Shale
2123'	2185'	Anhydrite
2185'	2205'	Shale
2205'	2474'	Shale & Red Bed
2474'	2497'	Anhydrite
2497'	2700'	Shale
2700'	3105'	Shale & Lime
3105'	3610'	Lime & Shale
3610'	4830'	Lime
4830'	4850'	Miss.
4850'	T.D.	


STATE OF KANSAS)
)ss
COUNTY OF ELLIS)

RECEIVED
STATE CORPORATION COMMISSION
AUG 2 1973
CONSERVATION DIVISION
Wichita, Kansas

I, Joe Hess, Secretary Treasurer, of Dreiling Oil, Inc. upon oath states that the above and foregoing is a true and correct copy from the Daily Drilling Report from the Darnall #1.

Joe Hess
JOE HESS

Subscribed and sworn to before me this 1st day of August, 1973.



Cecilia Basgall
Cecilia Basgall Notary Public

My commission expires September 13, 1976.