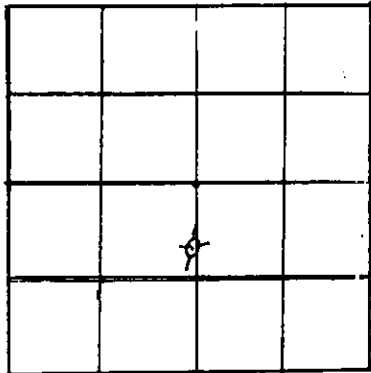


STATE OF KANSAS
STATE CORPORATION COMMISSION
200 Colorado Derby Bldg.
Wichita, Kansas 67202

WELL PLUGGING RECORD

Give All Information Completely
Make Required Affidavit

COUNTY Logan SEC. 27 TWP. 13S RGE. 36W E/W
Location as in quarters or footage from lines:
1700' FSL & 2600' FWL



Locate Well
correctly on above
Section Platt.

Lease Owner Belco Petroleum
Lease Name Ware Well No. 1-27
Office Address 10000 Old Katy Road, Suite 100, Houston, Texas 77055
Character of Well (Completed as Oil, Gas or Dry Hole): _____
Date Well Completed 4-27-82
Application for plugging filed 4-27-82
Plugging commenced 4-27-82
Plugging completed 4-27-82
Reason for abandonment of well or producing formation Dry Hole

Was permission obtained from the Conservation Division or it's
Agent's before plugging was commenced? Yes.

Name of Conservation Agent who supervised plugging of this well Carl Goodrow
Producing formation _____ Depth to top _____ bottom T.D. 5000'
Show depth and thickness of all water, oil and gas formations.

OIL, GAS OR WATER RECORDS Casing Record

Formation	Content	From	To	Size	Put in	Pulled Out
Surface				8-5/8	628'	None


Describe in detail the manner in which the well was plugged, indicating where the mud fluid was placed and the method or methods used in introducing it into the hold. If cement or other plugs were used, state the character of same and depth placed, from _____ feet to _____ feet for each plug set.

- 1st plug set @ 1500' w/125 sx.
- 2nd plug set @ 630' w/40 sx.
- 3rd plug set @ 40' w/10 sx.
- 10 sx. in rathole
- 5 sx. in mousehole

STATE RECEIVED
CORPORATION COMMISSION
JUN 28 1982
CONSERVATION DIVISION
Wichita, Kansas
06-28-82

(If additional description is necessary, use BACK of this sheet)
Name of Plugging Contractor Murfin Drilling Company

STATE OF Kansas COUNTY OF Sedgwick, ss.
David L. Murfin (employee of owner) or (owner or operator) of the
above-described well, being first duly sworn on oath, says: That I have knowledge of the
facts, statements, and matters herein contained and the log of the above-described well as
filed and that the same are true and correct. So help me God



(Signature) David L. Murfin
David L. Murfin Murfin Drilling Company
617 Union Ctr. Bldg., Wichita, KS
67202

SUBSCRIBED AND SWORN TO before me this 1st day of June, 19 82

Ramona Gunn
Ramona Gunn Notary Public.

My Commission expires: 1-25-84

WELL LOG

COMPANY Belco Petroleum

SEC. 27 T. 13S R. 36W
LOC. 1700' FSL & 2600' FWL

FARM Ware

NO. 1-27

RID. NO. 23

TOTAL DEPTH 5000'

COMM. 4-13-82

COMP. 4-27-82

COUNTY Logan
KANSAS



CONTRACTOR Murfin Drilling Company

CASING

20	10
15	8-5/8" csg. set @ 682' w/375 sx., Class A, 2% gal. on 3% CC
12	6
13	5

PRODUCTION

FIGURES INDICATE BOTTOM OF FORMATIONS

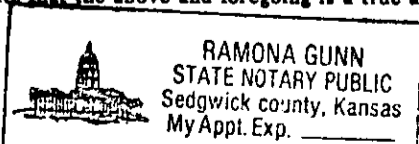
Post Rock	8'
Shale	1590'
Shand & Shale	2472'
Anhydrite	2495'
Lime & Shale	5000'

RECEIVED
STATE CORPORATION COMMISSION
JUN 28 1982
CONSERVATION DIVISION
Wichita, Kansas

State of KANSAS }
County of SEDGWICK } ss:

I, David L. Murfin of the Murfin Drilling Company

upon oath state that the above and foregoing is a true and correct copy of the log of the Ware No. 1-27 well.



David L. Murfin
David L. Murfin

Subscribed and sworn to before me this 1st day of June 19 82

My Commission Expires: 1-25-84

Ramona Gunn
Ramona Gunn
NOTARY PUBLIC