

15-199-20099-00-00

WELL PLUGGING RECORD

Give All Information Completely
Make Required Affidavit

COUNTY Wallace SEC. 19 TWP. 13S RGE. 42W E. 13
Location as in quarters or footage from lines:
SE NW NE

Locate Well
correctly on above
Section Platt.

Lease Owner Kimbark Oil & Gas Company
Lease Name KOG Brock Well No. 7-19-A
Office Address P. O. Box 1516, Business Park S., Dodge City, KS
Character of Well (Completed as Oil, Gas or Dry Hole): Dry Hole 67801
Date Well Completed 11-11-83
Application for plugging filed 11-11-83
Plugging commenced 11-11-83
Plugging completed 11-11-83
Reason for abandonment of well or producing formation Dry Hole

Was permission obtained from the Conservation Division or it's
Agent's before plugging was commenced? Yes

Name of Conservation Agent who supervised plugging of this well KCC - Hays

Producing formation _____ Depth to top _____ bottom _____ T.D. 5100'

Show depth and thickness of all water, oil and gas formations.

OIL, GAS OR WATER RECORDS

Casing Record

Formation	Content	From	To	Size	Put in	Pulled Out.
Surface				8 5/8"	690'	none

Describe in detail the manner in which the well was plugged, indicating where the mud
fluid was placed and the method or methods used in introducing it into the hold. If cement
or other plugs were used, state the character of same and depth placed, from _____ feet
to _____ feet for each plug set.

- 1st plug set @ 2844' w/20 sx.
- 2nd plug set @ 2010' w/100 sx.
- 3rd plug set @ 740' w/40 sx.
- 4th plug set @ 40' w/10 sx.
- 10 sx. in the rat hole.


(If additional description is necessary, use BACK of this sheet)

Name of Plugging Contractor Murfin Drilling Company

STATE OF KANSAS COUNTY OF SEDGWICK, ss.
David L. Murfin (employee of owner) or (owner or operator) of the
above-described well, being first duly sworn on oath, says: That I have knowledge of the
facts, statements, and matters herein contained and the log of the above-described well as
filed and that the same are true and correct. So help me God.

(Signature) [Signature]
David L. Murfin - 250 North Water, Suite 300
Wichita, KS 67202 (Address)

SUBSCRIBED AND SWORN TO before me this 29th day of November, 19 83



Eleanore Hall
Notary Public.
Eleanore Hall

My Commission Expires: 4-25-87

DEC 14 1983
12-14-83
COL. SERV. DIVISION
Wichita, Kansas

DEC 5 1983

WELL LOG

15-199-20049-00-00

KIMBARK OIL & GAS COMPANY
P. O. Box 1516
Business Park South
Dodge City, Kansas 67801

COMPANY
FARM


SEC. 19 T. 13S R. 42W
LOC. SE NW NE

RIG. NO. 19

TOTAL DEPTH 5100'
COMM. 11-1-83

COMP. 11-11-83

COUNTY Wallace
KANSAS



CONTRACTOR MURFIN DRILLING COMPANY
250 North Water, Suite 300
Wichita, Kansas 67202

CASING
20 10
15 8 - 5/8" csg set @ 690' w/250 sx Howco Lite,
12 6 1/2# Howcoll, 5% CC + 150 sx Class H, 1/2# Flowcele, 3% CC
13 5

ELEVATION
PRODUCTION

FIGURES INDICATE BOTTOM OF FORMATIONS

Rat Hole & Surface	276'
Shale	733'
Sand	1442'
Shale	2215'
Lime & Shale	2485'
Shale	3190'
Lime & Shale	3445'
Shale	3920'
Lime & Shale	4196'
Shale	4605'
Lime & Shale (RTD)	5100'

RECEIVED
STATE OF KANSAS COMMISSION


DEC 14 1983

CONFIRMED
WICHITA, KANSAS

State of KANSAS
County of SEDGWICK

I, David L. Murfin of the Murfin Drilling Company

upon oath state that the above and foregoing is a true and correct copy of the log of the KOG Brock #1-19 well.



David L. Murfin
David L. Murfin
19 83

Subscribed and sworn to before me this 29th day of November
My Commission Expires 4-25-87

Eleanor Hall
Eleanor Hall
NOTARY PUBLIC