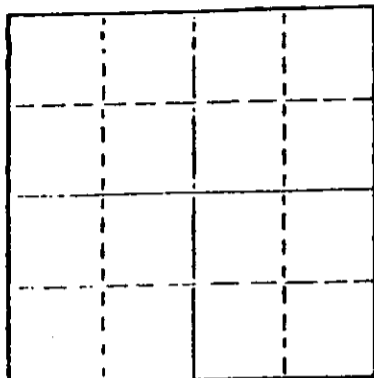


STATE OF KANSAS
STATE CORPORATION COMMISSION

WELL PLUGGING RECORD

Give All Information Completely
Make Required Affidavit
Mail or Deliver Report to
Conservation Division
State Corporation Comm.
245 North Water
Wichita, KS 67202

Wallace County, Sec. 5 Twp. 13S Rge. 39W E/W
Location as "NE/CNW $\frac{1}{2}$ SW $\frac{1}{4}$ " or footage from lines C NE NW



Locate well correctly on above Section Plot

Lease Owner Burnett Corporation
Lease Name Lewis Well No. 1
Office Address 328 1st Natl Bk Bldg., Amarillo, Tx.
Character of Well (Completed as Oil, Gas or Dry Hole) Dry Hole

Date Well completed November 12, 1976
Application for plugging filed 19
Application for plugging approved 19
Plugging commenced November 12, 1976
Plugging completed November 12, 1976
Reason for abandonment of well or producing formation Dry Hole

If a producing well is abandoned, date of last production 19

Was permission obtained from the Conservation Division or its agents before plugging was commenced? Yes

Name of Conservation Agent who supervised plugging of this well Gilbert Balthazor, Palco
Producing formation _____ Depth to top _____ Bottom _____ Total Depth of Well 5350'
Show depth and thickness of all water, oil and gas formations.

OIL, GAS OR WATER RECORDS

CASING RECORD

FORMATION	CONTENT	FROM	TO	SIZE	PUT IN	PULLED OUT
	8-5/8"	0	331'	8-5/8"	331'	None

Describe in detail the manner in which the well was plugged, indicating where the mud fluid was placed and the method or methods used in introducing it into the hold. If cement or other plugs were used, state the character of same and depth placed, from _____ feet to _____ feet for each plug set.


Hole Plugged w/70 sax Cement @ 1500',
20 sax cement @ 300' & 10 sax cement
40' to 0. Job Completed @ 3 P.M.

11-18-1976

(If additional description is necessary, use BACK of this sheet)

Name of Plugging Contractor Halliburton

STATE OF KANSAS COUNTY OF SEDGWICK, ss.
T.M. McCaul, Jr. of Sage Drilling Co., Inc. ~~employee of owner~~
~~is the owner of the well~~, being first duly sworn on oath, says: That I have knowledge of the facts, statements, and matters herein contained and the log of the above-described well as filed and that the same are true and correct. So help me God.



(Signature)

500 Bitting Bldg., Wichita, Kansas
(Address)

SUBSCRIBED AND SWORN TO before me this 17th day of November, 1976.

Louise K. Whitted - Notary Public.

My commission expires November 26, 1978.

DRILLERS LOG

LEWIS NO. 1


CASING RECORD:	OPERATOR: Burnett Corporation	DESCRIPTION:
8-5/8" set @ 331' w/250 sax cement	CONTRACTOR: Sage Drilling Co.	C NE NW Sec. 5-13S-39W Wallace County, Kansas.
TOTAL DEPTH: 5350'	COMMENCED: November 1, 1976	
	COMPLETED: November 12, 1976	

<u>FORMATION</u>	<u>FROM</u>	<u>TO</u>	<u>REMARKS</u>
Wash Down Old Hole	0	2750	
Shale & Lime	2750	2930	
Shale	2930	2955	
Lime & Shale	2955	3949	Ran DST#1
Lime & Shale	3949	4144	Ran DST#2
Lime & Shale	4144	5350	Logged Hole Ran DST#3 D&A

I certify that this is a true and correct copy of the wash down operations and drilling deeper of the above captioned well to the best of my knowledge.

SAGE DRILLING CO., INC.

By T. M. McCaul, Jr.
T. M. McCaul, Jr.



Subscribed and sworn to before me this 17th day of November, 1976.

Louise K. Whitted
Louise K. Whitted, Notary Public

My commission expires:
November 26, 1978.

11-18-1976