


STATE OF KANSAS
STATE CORPORATION COMMISSION

WELL PLUGGING RECORD

Give All Information Completely
Make Required Affidavit
Mail or Deliver Report to
Conservation Division
State Corporation Comm.
245 North Water
Wichita, KS 67202

Ellis County, Sec. 20 Twp. 14 Rge. 16 K/W
Location as "NE/CNW $\frac{1}{4}$ SW $\frac{1}{4}$ " or footage from lines _____
SW NE SW
Lease Owner D Oil Operations
Lease Name Schmidtberger Well No. 2
Office Address Rt. #1, Victoria, KS 67671
Character of Well (Completed as Oil, Gas or Dry Hole) _____



Locate well correctly on above
Section Plot

Dry Hole
Date Well completed 11-11 1980
Application for plugging filed 11-11 1980
Application for plugging approved 11-11 1980
Plugging commenced 11-11 1980
Plugging completed 11-11 1980
Reason for abandonment of well or producing formation _____

If a producing well is abandoned, date of last production 19 _____

Was permission obtained from the Conservation Division or its agents before plugging was commenced? Yes

Name of Conservation Agent who supervised plugging of this well Marion Schmidt
Producing formation _____ Depth to top _____ Bottom _____ Total Depth of Well 3470'
Show depth and thickness of all water, oil and gas formations.

OIL, GAS OR WATER RECORDS

CASING RECORD

FORMATION	CONTENT	FROM	TO	SIZE	PUT IN	PULLED OUT
				8 5/8"	169'	-0-

Describe in detail the manner in which the well was plugged, indicating where the mud fluid was placed and the method or methods used in introducing it into the hold. If cement or other plugs were used, state the character of same and depth placed, from _____ feet to _____ feet for each plug set.

- 1st plug was set @ 660' with 70 sacks cement
- 2nd plug was set @ 150' with 25 sacks cement
- 3rd plug was set @ 40' with 10 sacks cement

STATE RECEIVED
NOV 14 1980
CONSERVATION DIVISION
WICHITA, KANSAS

(If additional description is necessary, use BACK of _____ sheet)

Name of Plugging Contractor Dreiling Oil, Inc.

STATE OF KANSAS COUNTY OF ELLIS, ss.
I, Joseph A. Hess, Sec.-Treas. of Drlg. Contrc. (employee of owner) or (owner or operator) of the above-described well, being first duly sworn on oath, says: That I have knowledge of the facts, statements, and matters herein contained and the log of the above-described well as filed and that the same are true and correct. So help me God.

(Signature) Joseph A. Hess
JOSEPH A. HESS, Hays, KS 67601
(Address)

SUBSCRIBED AND SWORN TO before me this 13th day of November, 19 80

Patty Dreiling
Patty Dreiling Notary Public.

My commission expires August 30, 1982



DREILING OIL, INC.

Victoria, Kansas 67671

15-051-22068-00-00

		WELL LOG		
Company	D Oil Operations Rt. #1 Victoria, KS 67671		Sec. 20	Twp. 14 Rng. 16
Farm	Schmidtberger No. 2		Location	SW NE SW
Total Depth	3470'		County	Ellis
Comm.	11-3-80	Comp.	11-11-80	Elevation: 1918' K. B.
Contractor	Dreiling Oil, Inc. Victoria, KS 67671			1915' D. F.
				1913' G. R.


Casing Record	Cement Record	Production:
169' - 8 5/8"	100 sacks cement	D & A

Figures Indicate Bottom of Formations

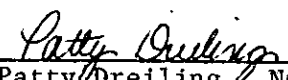
0'	57'	Top Soil
57'	174'	Shale
174'	435'	Shale & sand streaks
435'	1050'	Shale & Sand
1050'	1080'	Anhy.
1080'	1095'	Anhy.
1095'	1502'	Shale
1502'	1860'	Shale & Lime
1860'	2070'	Shale & Lime
2070'	2235'	Shale & Lime
2235'	2377'	Lime & Shale Streaks
2377'	2610'	Shale & Lime Streaks
2610'	2770'	Shale
2770'	2835'	Lime
2835'	2942'	Lime & Shale
2942'	2982'	Lime
2982'	3072'	Lime
3072'	3150'	Lime
3150'	3215'	Lime
3215'	3282'	Lime
3282'	3347'	Lime
3347'	3407'	Lime
3407'	3453'	Lime
3453'	3470'	Lime
3470'	T.D.	

STATE OF KANSAS)
)ss
COUNTY OF ELLIS)


I, Joseph A. Hess, Secretary Treasurer of Dreiling Oil, Inc., upon oath states that the above and foregoing is a true and correct copy from the Daily Drilling Report from the Schmidtberger #2.


JOSEPH A. HESS

Subscribed and sworn to before me this 13th day of November, 1980.


Patty Dreiling Notary Public

My appointment expires: August 30, 1982.



11-14-1980

RECORDATION DIVISION
WICHITA, KANSAS

DREILING OIL, INC.

Victoria, Kansas 67671

15-051-22068-00-00

WELL LOG

J. B. Collins
 Company 1007 Cody Ave - Suite A
 Hays, KS 67601
 Farm Veverka No. 7
 Total Depth 3368'
 Comm. 11-6-80 Comp. 11-10-80
 Contractor Dreiling Oil, Inc.
 Victoria, KS 67671

Sec. 26 Twp. 8 Rng. 19W
 Location SE NW NW
 County Rooks
 Elevation: 1918' K. B.
 1915' D. F.
 1913' G. R.

Casing Record	Cement Record	Production:
167' - 8 5/8"	125 sacks cement	
3362' - 5 1/2"	150 sacks cement	

Figures Indicate Bottom of Formations

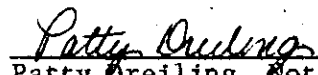
0'	171'	Shale
171'	510'	Shale
510'	859'	Shale
859'	1066'	Sand
1066'	1269'	Shale
1269'	1342'	Shale
1342'	1378'	Anhy.
1378'	1848'	Shale
1848'	2073'	Shale
2073'	2308'	Lime & Shale
2308'	2594'	Lime & Shale
2594'	2872'	Shale & Lime
2872'	3033'	Lime & Shale
3033'	3123'	Lime & Shale
3123'	3223'	Lime & Shale
3223'	3325'	Lime
3325'	3368'	Lime
3368'	T.D.	

STATE OF KANSAS)
)ss
 COUNTY OF ELLIS)

I, Joseph A. Hess, Secretary Treasurer of Dreiling Oil, Inc., upon oath states that the above and foregoing is a true and correct copy from the Daily Drilling Report from the Veverka #7.


 JOSEPH A. HESS

Subscribed and sworn to before me this 13th day of November, 1980.


 Patty Dreiling Notary Public

My appointment expires: August 30, 1982.



NOV 13 1980
 11-14-1980
 CONSERVATION COMMISSION
 Wichita, Kansas