

TYPE

NOTICE OF INTENTION TO DRILL

C-1

TO BE FILED WITH THE STATE CORPORATION COMMISSION
PRIOR TO COMMENCEMENT OF WELL

API Number 15-051-21,953-
(For office use only) 00-00

1. Operator D Oil Operations

Starting Date April 10, 1980

Address Rt. 1 Victoria, Kansas 67671

County Ellis

2. Contractor Duke Drilling Company, Inc.

Sec 28 Twp 14 S Rge 16 W
2310' FEL 330' FNL

Address 818 Main Box 823 Great Bend, Kans

Spot Location NW NW NE

3. Type of Equipment: Rotary Cable Tool

Nearest Lease Line 330 ft.

4. Well to be Drilled for: Oil Gas

Lease Name Furthmyer

Disposal Input Other

5. Depth of Deepest Fresh Water within 1 mile 50 ft.

6. Depth of Municipal Water Well within 3 miles 65 ft.

7. Depth to Protect all Fresh Water 600 ~~150~~ ft.

8. Amount of Surface Casing to be set 200 ft.

9. Alternate No. 1 No. 2

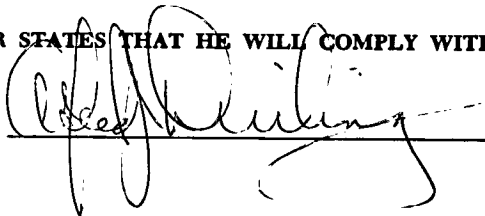

Well No. 1


Est. Total Depth 3425 ft.

REMARKS:

OPERATOR STATES THAT HE WILL COMPLY WITH K. S. A. 55-128

Signature of Operator



State Corporation Commission of Kansas
Conservation Division
245 North Water
Wichita, Kansas 67202

04-01-1980

(IF PREFERRED, MAIL IN ENVELOPE)