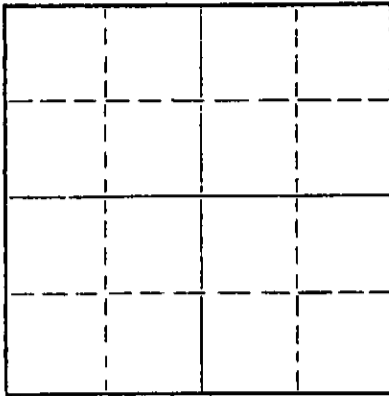


Give All Information Completely
Make Required Affidavit
Mail or Deliver Report to:
Conservation Division
State Corporation Commission
212 No. Market
Wichita, Kansas

WELL PLUGGING RECORD

15-051-01342-00-00

NORTH



Locate well correctly on above Section Plat

County. Sec. 25 Twp 13 Rge 20W (E) X (W)
Location as "NE/CNWxSWx" or footage from lines NE SE NW
Lease Owner Midwestern Supply Co. Inc.
Lease Name Younger Well No. 1
Office Address 203 Brown Building, Wichita, Kansas
Character of Well (completed as Oil, Gas or Dry Hole) Oil
Date well completed September 10 19 57
Application for plugging filed January 31 19 69
Application for plugging approved January 31 19 69
Plugging commenced February 11 19 69
Plugging completed February 13 19 69
Reason for abandonment of well or producing formation No longer commercially profitable.
If a producing well is abandoned, date of last production October 19 68
Was permission obtained from the Conservation Division or its agents before plugging was commenced? Yes

Name of Conservation Agent who supervised plugging of this well Leo Massey
Producing formation Arbuckle Depth to top 3831' Bottom _____ Total Depth of Well 3831' Feet
Show depth and thickness of all water, oil and gas formations.

OIL, GAS OR WATER RECORDS

CASING RECORD

FORMATION	CONTENT	FROM	TO	SIZE	PUT IN	PULLED OUT
3659 - 3678	8 5/8 SurCsg	256'	0	8 5/8	256'	0
		3831'	0	5 1/2	3831'	0

Describe in detail the manner in which the well was plugged, indicating where the mud fluid was placed and the method or methods used in introducing it into the hole. If cement or other plugs were used, state the character of same and depth placed, from _____ feet to _____ feet for each plug set.

Moved in on 2-11-69. On 2-12-69 -- dig out cellar - start to rig up - unplug braden head, found cement. Cut off braden head and 5 1/2" pipe - plug @ 3500 ft. - send to 3475. Dump 5 sax cement. On 2-13-69 -- Load hole with water to 500 ft. - 10 ft. rock bridge - dump 3 yds. ready mix cement to surface.

RECEIVED
STATE CORPORATION COMMISSION
MAR 6 1969
CONSERVATION DIVISION
Wichita, Kansas

(If additional description is necessary, use BACK of this sheet)


Name of Plugging Contractor Ralph Comstock
Address 320 North Park, Stafford, Kansas

STATE OF Kansas, COUNTY OF Sedgwick, ss.
Robert M. Brentlinger (employee of owner) or (owner or operator) of the above-described well, being first duly sworn on oath, says: That I have knowledge of the facts, statements, and matters herein contained and the log of the above-described well as filed and that the same are true and correct. So help me God.

(Signature) Robert M. Brentlinger
203 Brown Building, Wichita, Kansas
(Address)

day of February, 19 69

Helen Alberta Allmon
Helen Alberta Allmon Notary Public.



My commission expires July 18, 1970

WELL LOG BUREAU—KANSAS GEOLOGICAL SOCIETY
508 East Murdock, Wichita, Kansas

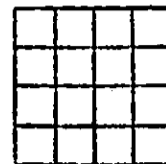
COPY

Company **TENNESSEE GAS TRANSMISSION COMPANY**
Form- **Mike Younger** No. **1**

SEC. **25** T. **13** R. **20W**
NE SE NW

Total Depth. **3850'**
Comm. **9-10-57** Comp. **10-29-57**
Shot or Treated.
Contractor. **Shelley-Miller Drilling Company**
Issued. **2-1-58**

County **Ellis**
KANSAS



Elevation. 2194 RB

CASING:

8 5/8" 256.14' cem w/140 sx
5 1/2" 3832' cem w/100 sx

Productio: **State Potential**
25.14 PO & 40% Wtr.

Figures indicate Bottom of Formations.

surface post rock	70
lime & shale	190
shale & shells	890
sand	1220
shale & shells	1495
Anhydrite	1550
shale & shells	2100
lime & shale	3220
lime	3290
lime & shale	3350
lime	3850-RTD
Total Depth	

15.051-01342.00.00

TOPS:

Anhydrite (Scout)	1495
Topoka	3196
Heebner	3445
Lansing	3486
Conglomerate	3786
Arbuckle	3831

DST #1 3496-3545-1 hr. SI 20" fr below
cement. Rec. 96' muddy SW.BHP. 1310 to
1092.

DST #2 3614-54, 1 hr.-SI 20", Rec. 70'
muddy wtr. FP-45. BHP 1387-1230.

DST #3 3659-78-1 hr.-SI 20", Rec. 75'
salt wtr. BHP-1353-1122.

TESTING:

DD from 3833 RTD to 3850 TD.
500 Acid. GRL.-Perf. 16 & 3830½-34½.
1500 Acid.

RECEIVED
STATE CORPORATION COMMISSION
JAN 31 1969
CONSERVATION DIVISION
Wichita, Kansas